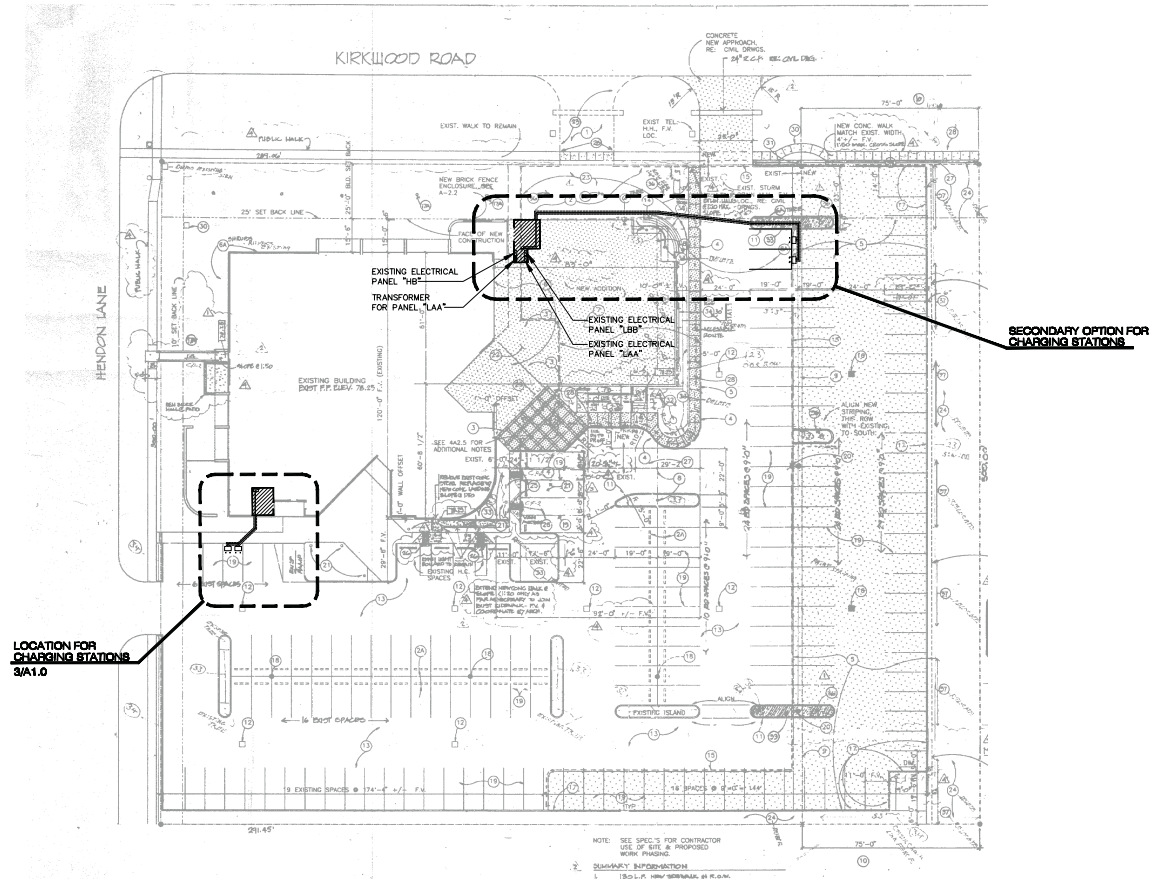


1 EXISTING OVERALL SITE PLAN & CHARGING STATION LOCATION

SCALE: 1/32" = 1'-0"

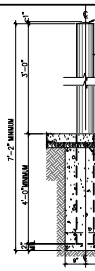


4 BOLLARD DETAIL

SCALE: 3/8" = 1'-0"

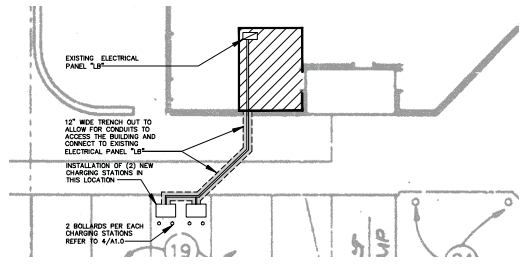


3 ENLARGED SITE PLAN @ CHARGING STATIONS

SCALE: 3/32" = 1'-0"

LEGEND:

LIMITS OF SCOPE OF WORK INDICATES LOCATION FOR CHARGING STATIONS

NOTES:
1-THIS IS AN EXISTING CONCRETE STRUCTURE BUILDING.
2-THIS IS FOR INSTALLATION OF CHARGING STATIONS ONLY.
3-BUILDING STRUCTURE WILL NOT BE AFFECTED IN ANY WAY.

2 SCOPE OF WORK

X X

CITY OF HOUSTON TEXAS

GENERAL SERVICES DEPARTMENT
DESIGN & CONSTRUCTION DIVISION

500 Dallas HOUSTON TEXAS 77002
ph: 832-393-8111 fax: 832.393.8009

REVISIONS

| date | revision | comments |
|---|---|---|

PROJECT LOCATION

ALIEF LIBRARY
7979 Kirkwood
Houston, Texas

HOUSTON TEXAS

ELECTRICAL VEHICLE CHARGING STATION SITE PLAN

PROJECT NUMBER

ISSUE
12/07/10
SCALE
REFER TO DRAWING
DRAWN BY
A.R.
DRAWING NUMBER
2 OF 6
SHEET NUMBER

A1.0