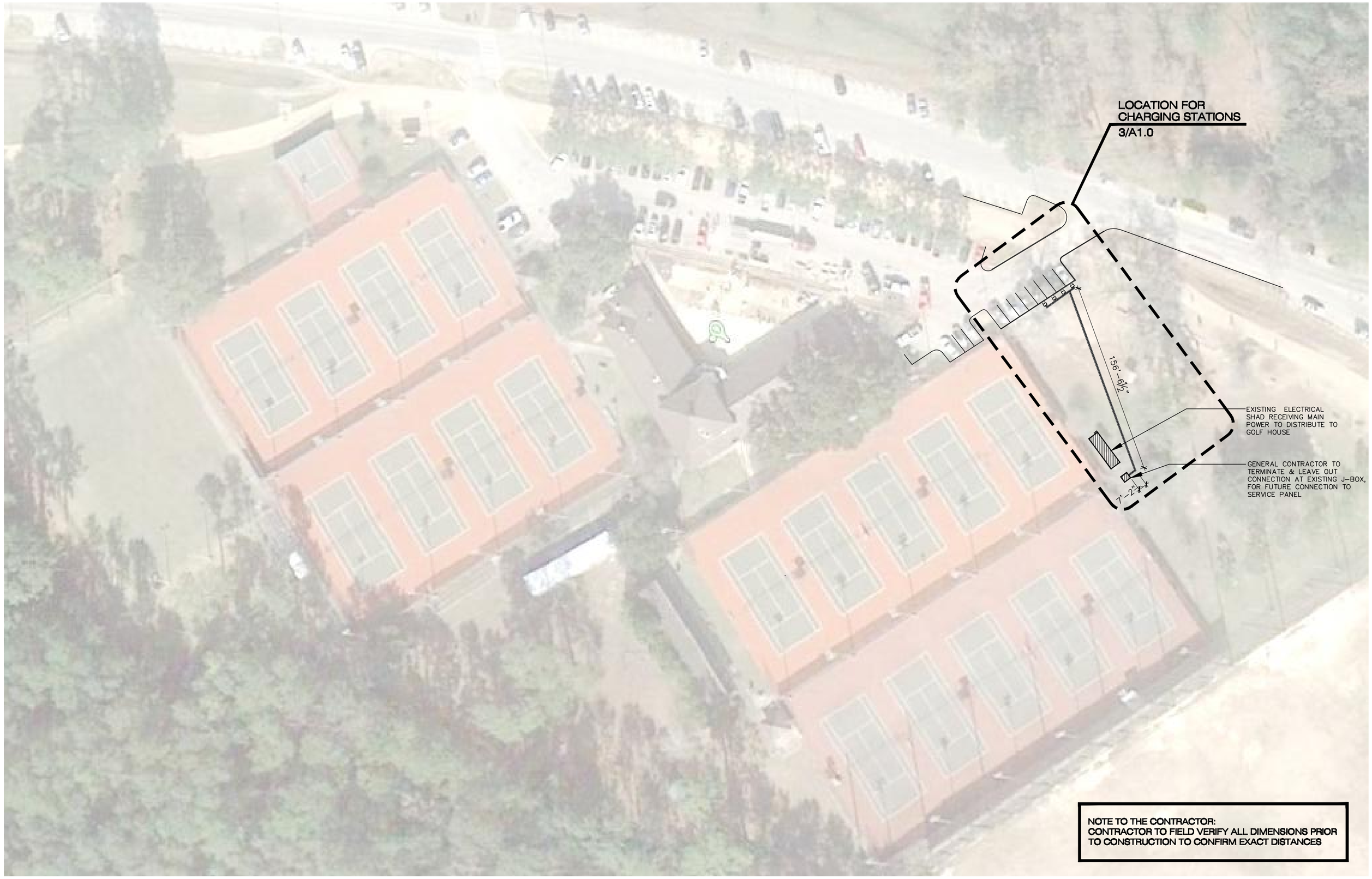

1 EXISTING OVERALL SITE PLAN & CHARGING STATION LOCATION

SCALE: 1/64" = 1'-0"

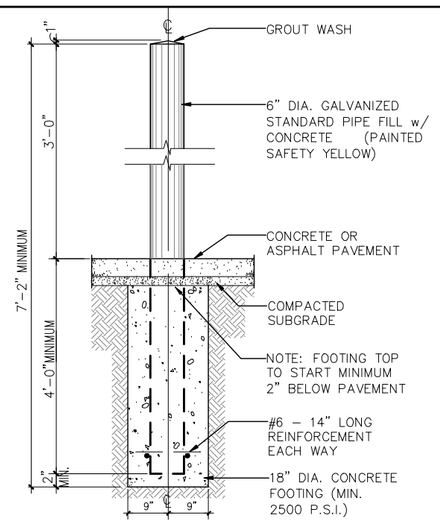

4 BOLLARD DETAIL

SCALE: 3/8" = 1'-0"

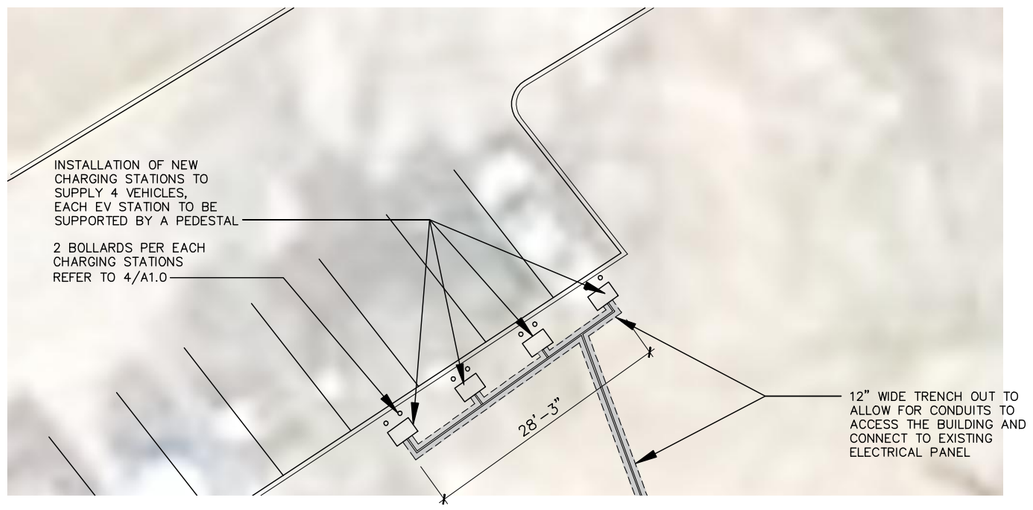

3 ENLARGED SITE PLAN @ CHARGING STATIONS

SCALE: 1/16" = 1'-0"

LEGEND:

LIMITS OF SCOPE OF WORK INDICATES LOCATION FOR CHARGING STATIONS

NOTES:

1-THIS IS FOR INSTALLATION OF ELECTRICAL VEHICLE CHARGING STATIONS ONLY.

2-BUILDING STRUCTURE WILL NOT BE AFFECTED IN ANY WAY.

2 SCOPE OF WORK

X X

CITY OF HOUSTON TEXAS

GENERAL SERVICES DEPARTMENT
DESIGN & CONSTRUCTION DIVISION

900 Bagby HOUSTON TEXAS 77002
ph: 832-393-8111 fax: 832.393.8009

REVISIONS

date	revision	comments

PROJECT LOCATION

MEMORIAL PARK
Tennis Center
Houston, Texas

HOUSTON TEXAS

ELECTRICAL VEHICLE CHARGING STATION SITE PLAN

PROJECT NUMBER

ISSUE
12/07/10

SCALE
REFER TO DRAWING

DRAWN BY
A.R.

DRAWING NUMBER
2 OF 6

SHEET NUMBER
A1.0