City of Houston Top 200
Real Property Delinquent Accounts
Tax Year 2010 (and prior)

			PROPERTY INFORMATION								LITIGATION								
2010	Account	Assessed Party	HCAD Value	HCTO TPI as of Jan 2012	COH TPI as of Jan 2012	Legal Description	Situs	ISD	Years Due	Cause #	P/I	Crt	Petition	Trial	Judgment	Sale #1	Resale	Notes
1	040-199-000-0002	TPC GROUP LLC ATTN VP FINANCE	146,864,269	1,675,074.80	423,873.28	TRS 2 2E & 2G ABST 9 CALLAHAN & VINCE	8600 PARK PLACE BLVD	001	2010									HCAD suit 2008-59702 (value) ST-2/20/12
2	060-161-075-0003	RUNNELLS CLIVE	2,975,000	899,954.47	252,394.80	LT 4 & TRS 3A & 5A BLK 75 RIVER OAKS SEC 9	3649 CHEVY CHASE DR	001	1994-2010									(M) Over 65-Deferred
3	040-198-000-0025	HOUSTON LAND & TRUST CO	10,387	711,749.09	200,474.25	.744 U/D INT IN PT TR 12A-2 ABST 9 CALLAHAN & VINCE	LAWNDALE	001	1984-2010	2004-55459	P	269	9/30/04	10/14/05	10/25/05	10/2/07		(M) Sale canceled - Unsellable per Interlocal. Very long slivers of land adjacent to railroad tracks and HWY 288
4	112-112-000-0001	GREENSPOINT DISTRICT	955,924	378,978.92	196,290.47	RES A BLK 1 GREENSPOINT SEC 1	GREENS RD	009	1991-1994									Total Exemption - Governmental
5	053-044-000-0007	MINCHEN MEYER A	1,510,036	360,814.49	170,595.19	LT 8 & TR 7 BLK 4 ORMOND PLACE	1753 NORTH BLVD	001	1988-2010									Over 65-Deferred
6	011-132-000-0086	CRYSTAL CHEMICAL CO	268,883	340,122.19	166,252.08	TRS 65A-1 & 65B-2 DAIRY OUTLOTS	10200 WESTPARK DR	008	1983-2010	2000-38114	P	164	7/31/00	10/12/01	10/22/01	4/19/02		Sale canceled - Asbestos Contamination
7	071-068-000-0079	COLONIAL APARTMENTS	17,441	599,870.58	147,658.76	TR 79B TRENTON PLACE SEC 2	3605 E CROSSTIMBERS ST	001	1988-2010	2007-40287	P	164	7/9/07	3/27/09	4/7/09	9/1/09		(M) Sale canceled - Unsecured Apartments
8	045-180-001-0015	DIAMOND PAINT CO	457,984	590,251.03	143,822.92	TR 1D HOUSTON INDUSTRIAL DIST U/R ABST 877 D WHITE	12222 ROBIN BLVD	001	1988-2010	2003-17440	P	295	4/1/03	7/27/04	9/1/04	6/3/08		Environmental Contamination
9	041-028-004-0005	BARNHART KATHERINE L EST	14,912,283	533,011.39	134,877.13	TR 1 ABST 72 J D TAYLOR	WOODWAY DR	001	2010	2011-46408	P	157	8/5/11	2/21/12				(M) Paid in Full
10	025-162-000-0001	NORMCO LEASING CO	291,894	592,944.61	133,175.77	LTS 7 THRU 38 & TRS 4 5 6 & 39 THRU 42 BLK 73 MAGNOLIA PARK SEC 2	900 78TH ST 1	001	1987-2010	2003-29318	P	80	5/30/03	6/30/10	5/5/10	2/1/11		Sale Canceled - Environmental Contamination
11	075-015-000-0009	HUNTER CHEMICALS	280,970	520,987.13	131,580.14	LTS 10 11 12 & 13 & TRS 8A 9 37B & 38B BLK 2 BERT WHEELERS BUSINESS	935 NIAGARA ST	001	1988-2010	2001-27942	P	165	5/31/01	11/8/02	1/9/03	2/2/10		Sale canceled - Former Chemical Company
12	076-165-000-0004	MAKHANIAN ENTERPRISES	453,247	533,565.76	125,422.70	TR 4 SUPPLY ROW CENTER	SUPPLY ROW	001	1992-2010		P		1/16/04	2/8/05	3/16/05	2/7/06		Sale canceled - Environmental Contamination
13	045-178-000-0008	CITY OF HOUSTON PARCEL A93-21	424,842	524,236.20	123,748.23	TR 1J PROPOSED W HLF FANNIN ST ABST 874 J WALTERS	FANNIN ST	001	1991-2005									(M) Property conveyed to city (METRO) for lightrail
14	044-156-000-0525	ALDINE ISD CAUSE NO 2006-18667	-	239,209.46	112,939.64	TR 2N (TR 19) ABST 693 C C SHELBY	FM 1960 RD W	009	1990-2009	2006-18667	I	295	4/28/06	3/26/08	5/20/08	1/6/09	5/3/11	(M) SO to Aldine ISD on 1/6/09 Sold for $9,500
15	012-284-020-0003	CURRENT OWNER	310,694	456,473.96	111,023.27	TR 19D-1 BLK 19 & TR 20E BLK 20 EAST HOUSTON	8802 LIBERTY RD	001	1986-2010	2001-22708	P	281	4/30/01	11/15/02	11/22/02	7/6/10		Sale canceled - Environmental Contamination
16	030-111-000-0001	SAUCEDO EDMUNDO	367,811	480,029.84	110,041.65	LTS 1 THRU 16 BLK 3 RICKS	7414 WINGATE ST	001	1991-2010	2007-45206	P	333	7/31/07	2/5/08	2/18/08	2/3/09		(M) Sale canceled - Environmental Hazard
17	060-162-093-0010	KOGEN BARNEY F & ELLEN	4,400,000	422,351.21	106,736.92	RES A BLK 92 RIVER OAKS TALL TIMBERS R/P	10 PINEHILL LN	001	2007-2010									Over 65-Deferred
18	044-155-000-0135	JACKSON REV TENOLA & MALIS	265,436	191,399.74	105,959.37	LTS 35 THRU 54 BLK 2 DANNENBAUM & POLLAK ABST 693 C C SHELBY	9181 MARTIN LUTHER KING	009	1978-1999		I		11/20/97	2/19/99	3/24/99	7/8/99		Sale canceled - Over 65-Deferred
19	045-180-001-0018	ISTER CORPORATION	388,018	421,866.56	98,764.61	TR 1E HOUSTON INDUSTRIAL DIST U/R ABST 877 D WHITE	12230 ROBIN BLVD	001	1993-2010		P		9/30/99	11/10/00	12/13/00	3/3/09		(M) Environmental Contamination
20	043-210-000-0017	GULF MT DR JOINT VENTURE % DAC REALTY	346,239	412,629.92	97,133.56	TRS 41 42 & 44 ABST 544 S MCCLELLAND	GREEKMONT DR	001	1993-2010	2008-43205	P	127	7/18/08	10/26/10	1/12/11	5/3/11		SO to HC on 5/3/11 Sold to William Wright for $36,000
21	114-707-000-0006	WOODCREEK OFFICE PRTNRS I LTD	10,628,357	191,931.14	96,130.30	RES B2 PARK TEN SEC 6 CORR PLAT	15721 PARK ROW BLVD	019	2010	2011-50030	P	129	8/26/11					(M) Paid in Full
22	071-068-000-0081	COLONIAL APARTMENTS	30,016	384,272.55	94,574.11	LTS 81 & 82 TRENTON PLACE SEC 2	3603 E CROSSTIMBERS ST	001	1989-2010	2007-40287	P	164	7/9/07	3/27/09	4/7/09	9/1/09		(M) Sale canceled - Unsecured Apartments
23	075-081-001-0008	VECCHIO JOHN F & LINDELL	1,378,360	363,939.47	91,481.98	E 1/2 OF LT 2 BLK 1 HUISACHE ACRES	5053 FIELDWOOD DR	001	2001-2010									Over 65-Deferred
24	051-372-001-0002	CARROLL CARL M JR	244,941	361,633.65	88,131.14	LTS 2 & 3 BLK A BURKE SEC 4	3915 LYONS AVE	001	1987-2010	2007-57554	P	281	9/21/07	10/12/09	10/19/09	2/2/10		Sale Canceled - Unsecured former medical office
25	056-018-000-0088	LEE JAMES W JR	409,540	296,083.56	86,808.27	LT 88 GLENDOWER COURT	2219 DUNRAVEN LN	001	1967-2010		P		6/29/90	10/20/92	1/11/93			Over 65-Deferred
26	034-203-003-0145	FUHRMAN LAWRENCE E (BOB FLOAT	243,065	156,800.74	82,086.64	LTS 145 & 146 & TR 147A SOUTH HOUSTON GARDENS SEC 6	EASTHAVEN BL	021	1988-2010		P		4/17/09					Contaminated property; hazardous waste and EPA problems
27	041-007-002-0018	FINGER INTEREST	9,041,439	339,172.48	81,777.10	TRS 6 & 7 ABST 51 L MOORE	4001 GULF FWY	001	2010									Paid in Full
28	069-014-002-0013	GLANVILLE JAMES H & JILL GLANVILLE JAMES H TRUSTEE	3,361,300	158,245.75	81,109.14	LT 13 BAYOU WOODS SEC 2	421 BUCKINGHAM DR	025	2006-2010									Over 65-Deferred
29	060-161-075-0014	RUNNELLS CLIVE	937,828	339,371.64	79,377.18	TR 3B BLK 75 RIVER OAKS SEC 9	CHEVY CHASE DR	001	1994-2010									(M) Over 65-Deferred
30	064-172-003-0003	CRINER MARY V	688,037	139,453.36	79,333.81	TRS 3 & 4A BLK D AVALON PLACE SEC 2	3065 LOCKE LN	001	1991-2010									Over 65-Deferred

City of Houston Top 200
Real Property Delinquent Accounts
Tax Year 2010 (and prior)

			PROPERTY INFORMATION								LITIGATION							
2010	Account	Assessed Party	HCAD Value	HCTO TPI as of Jan 2012	COH TPI as of Jan 2012	Legal Description	Situs	ISD	Years Due	Cause #	P/I	Crt	Petition	Trial	Judgment	Sale #1	Resale	Notes
31	108-137-000-0049	NEW BETHLEHEM MISSIONARY CHURCH SOUTH SIDE	-	318,435.95	73,947.46	RES B BLK 1 (OMITTED IMPS) (LAND*1081370000047) KING ESTATES SEC 2	12707 CULLEN BLVD	001	2004-2008	2011-39829	P	189	7/8/11					(M) Paid in Full
32	075-202-026-0022	BLACKSTONE BUILDER INC	3,336,662	290,551.62	73,532.43	LT 22 BLK 24 TANGLEWOOD SEC 6	5402 DOLIVER DR	001	2009-2010									
33	037-061-002-0020	LANDCO JEFFERSON HOUSE DEVELOPMENT LLC	3,740,493	288,179.56	72,930.94	TRS 5 6A & 6C BLK 2 WESTMORELAND FARMS SEC 2	6200 GULFTON ST 219	001	2009-2010									(M)
34	041-090-000-0110	HARRIS COUNTY ET AL CAUSE NO 2003-42409	147,888	270,107.09	70,828.38	TR 33 ABST 134 J R BLACK	7505 WANDA LN	001	1983-2005	2003-42409	P	234	7/31/03	8/19/05	8/26/05	1/3/06		Wanda Ln. Park
35	081-310-000-0020	COAD JOHN J & LEONA	1,045,000	127,737.74	70,641.49	LT 2O BLK 1 MEMORIAL DRIVE ACRES	409 RANCHO BAUER DR	025	1998-2010									Over 65-Deferred
36	034-207-014-0007	LA PACITA SHOPPING CENTER LLC	2,422,050	140,244.21	70,278.16	TRS 1B & 1E BLK 14 SOUTH HOUSTON GARDENS SEC 8	8500 ALMEDA GENOA RD	021	2008-2009									
37	044-054-000-0004	ARCHEM COMPANY	282,156	135,250.06	69,079.97	TRS 4 8 & 8A ABST 628 J PRUITT	13115 CONKLIN LN	021	1991-2010									Environmental Hazard - Archem/Thames Chelsea State Superfund Site (TCEQ lien)
38	040-198-000-0024	HOUSTON LAND & TRUST CO %BANK OF AMERICA	3,574	244,846.02	68,979.97	.256 U/D INT IN PT TR 12A-2 ABST 9 CALLAHAN & VINCE	LAWNDALE	001	1984-2010	2004-55459	P	269	9/30/04	10/14/05	10/25/05	10/2/07		(M) Sale canceled - Unsellable per Interlocal. Very long slivers of land adjacent to railroad tracks and HWY 288
39	115-782-001-0068	3908 INTERESTS LTD TX LP DG INTERESTS INC GEN PARTNER DAVID GREENBERG PRESIDENT	1,409,233	148,771.03	68,962.58	RES A32-A BLK 1 (IMPS ONLY) (LAND*1157820010038) WILLOWBROOK MALL	7637 FM 1960 RD W B	004	2001-2007									Total Exemption - Governmental
40	120-035-001-0001	EURLAND LP % EURWAY INC	2,168,023	271,238.41	68,646.34	RES A BLK 1 EURWAY CENTER	2411 ELDRIDGE PKY S	001	2008-2010									
41	018-006-000-0013	KRIEGER DAINTHA	656,441	283,758.52	68,560.92	LT 13 & TR 14A BLK 6 HYDE PARK	1405 HYDE PARK BLVD 10	001	1990-2010									Over 65-Deferred
42	060-159-064-0008	MCLANAHAN ALEXNADER K & ANN C	1,105,570	267,472.75	67,891.79	LT 8 BLK 64 RIVER OAKS SEC 7	3429 LOCKE LN	001	2002-2010									Over 65-Deferred
43	003-139-002-0034	NATIONAL FINANCIAL LENDING LLC	720,933	133,964.90	67,206.07	LTS 34 35 36 & 37 BLK 2 ACRE HOMES	10530 HARTSOOK ST	021	2002-2010	2009-56769	I	152	9/4/09					Paid in Full
44	020-129-000-0012	HARRIS COUNTY ET AL CAUSE NO 2005-69873	159,900	259,762.69	67,204.07	TRS 13 & 14 BLK 133 (PRORATED 7-5-11) HOUSTON HEIGHTS	126 W 17TH ST	001	1985-2010	2005-69873	P	55	10/31/05	10/14/10	3/1/11	7/5/11	11/1/11	SO to HC on 7/5/11. Sold to Jamileh Khalaj for $100,000
45	075-202-047-0001	FATJO TOM J JR	2,113,840	223,497.07	59,083.93	LT 1 BLK 39 TANGLEWOOD SEC 8	5504 SUGAR HILL DR	001	2006-2010									Over 65-Deferred
46	062-022-000-0008	MC GAVRAN URSULA B	747,000	209,011.49	58,842.25	TRS 8 & 9A BLK 11 BRAESWOOD	2321 BLUE BONNET BLVD	001	1996-2010									Over 65-Deferred
47	128-241-001-0009	11500 SPACE CENTER LLC	5,815,646	116,946.05	58,573.39	RES A9 BLK 1 VILLAGE AT CLEAR POINT CROSSING	11510 SPACE CENTER BLVD		2010									
48	065-124-027-0598	BEAL ANTHONY W ESTATE % SHARON C STODGHILL	220,355	236,296.69	58,527.89	LTS 598 & 599 BLK 27 KASHMERE GARDENS	5101 LOCKWOOD DR	001	1987-2010	2007-25211	P	61	4/27/07	4/12/11	6/7/11	9/6/11		(M) Sale Canceled - unsecured vacant building
49	068-108-000-0010	GILLESPIE GLORIA E	1,059,618	117,056.58	58,347.81	LT 10 POST OAK GARDENS SEC 2	504 BERING DR 1	001	2001-2010									Over 65-Deferred
50	016-266-000-0091	ANDREWS RAWLE DR ESTATE OF % DR RONALD ANDREWS	139,827	131,851.82	57,967.94	TR 66B OF LT 66 BLK 4 HIGHLAND ACRE HOMES	7901 W MONTGOMERY RD	009	1988-2010	2005-21726	P	295	3/31/05	6/9/09	7/24/09	2/2/10		Sale Canceled - Dangerous Building
51	117-505-001-0021	FOREMAN MARIA	2,559,000	115,527.23	57,882.08	TRS 6 & 7A BLK 1 HICKORY RIDGE COURT	6 HICKORY RIDGE DR	025	2008-2010	2009-53426	I	127	8/20/09					Paid in Full
52	119-584-023-0001	LIPMAN STANLEY & VIVIAN	1,150,000	241,865.67	55,522.05	UNIT 231 FLR 23 .0099 INT COMMON LAND & ELE VILLA D'ESTE CONDO 3RD AMEND	1000 UPTOWN PARK BLVD 0	001	2002-2009									Over 65-Deferred
53	114-707-000-0002	WOODCREEK OFFICE PRTNRS I LTD	6,012,536	108,576.77	54,381.58	RES B PARK TEN SEC 6 CORR PLAT	15721 PARK ROW DR	019	2010	2010-59336	P	333	9/17/10					(M) Paid in Full
54	128-629-001-0002	MANSIONS AT TURKEY CREEK LP	5,760,989	116,740.51	53,851.79	BLDGS 1 THUR 12 MANSIONS AT TURKEY CREEK APARTMENTS	20919 BIRNAMWOOD BLVD	009	2008-2009	2009-33883	I	189	5/29/09	10/19/11				Paid in Full
55	088-190-000-0140	HARRIS PATRICIA D	228,142	93,086.58	53,521.42	LTS 140 & 141 BLK 6 DORCHESTER PLACE	9229 WILOAK ST	012	1987-2010	2010-42155	I	281	7/9/10					Disability Deferred
56	050-226-000-0009	SIEGLER HELENE ANTOINETTE A	8,344,606	156,256.37	53,213.62	LT B & TR F1 SHADYSIDE	1 LONGFELLOW LN	001	2009-2010									Over 65-Deferred
57	044-054-000-0007	PASADENA ISD	242,447	101,803.93	52,733.17	TR 7 ABST 628 J PRUITT	13103 CONKLIN	021	1991-2003		I		7/23/99	3/9/00	3/9/00	10/7/03		(M) SO to Pasadena ISD 10/7/03 Environmental Hazzard
58	071-059-002-0019	MYERS ROY	175,817	213,548.98	52,614.97	LT 19 & TRS 20A & 21A BLK 2 PINE GROVE	70 NEYLAND ST	001	1986-2010	2002-42157	P	164	8/15/02	10/20/04	11/10/04	9/4/07		Sale canceled - Environmental Contamination
59	041-070-000-0125	NUTRO PRODUCTS CORP	426,054	225,036.62	52,077.63	TRS 21 22 23 & 24 ABST 114 W M BLACK	7610 WALLISVILLE RD	001	2001-2010	2004-56331	P	334	10/11/04	1/19/09	1/22/09	5/5/09		Sale canceled - Environmental Contamination

City of Houston Top 200
Real Property Delinquent Accounts
Tax Year 2010 (and prior)

			PROPERTY INFORMATION							LITIGATION								
2010	Account	Assessed Party	HCAD Value	HCTO TPI as of Jan 2012	COH TPI as of Jan 2012	Legal Description	Situs	ISD	Years Due	Cause #	P/I	Crt	Petition	Trial	Judgment	Sale #1	Resale	Notes
60	095-113-000-0012	THOMAS MARCELLA L	384,003	66,498.05	51,935.41	LT 12 BLK 3 NOTTINGHAM SEC 1	13819 PEBBLEBROOK DR	025	1991-2010									Over 65, Homestead
61	061-137-064-0012	JACKSON ARTHUR L & SANDRA	544,669	196,366.04	51,668.01	LT 12 BLK 64 RIVERSIDE TERRACE SEC 12	4222 ROSENEATH DR	001	1995-2010									Over 65-Deferred
62	069-013-000-0012	CLINGER NORMAN E & MARY JO % CLINGER FAMILY TRUST	1,263,612	90,774.46	51,616.70	LT 12 BAYOU WOODS SEC 1	9113 CHATSWORTH DR	025	1997-2010									Over 65-Deferred
63	089-237-000-0009	THORP JOHNNIE & PAULA M	247,405	179,547.60	49,866.15	LT 9 BLK 26 WILLOW MEADOWS SEC 10	9902 CLIFFWOOD DR	001	1989-2010									Over 65-Deferred
64	043-192-003-0010	OU LAND ACQUISITION LP	1,606,542	196,084.92	49,626.01	TR 3 (PURE ACCT*0431920030067) ABST 526 W J LOVETT	MYKAWA RD	001	2008-2010	2009-00782	P	165	1/9/09	4/6/11	7/19/11	1/3/12		Sale Canceled - Paid In Full at Constable's Office
65	092-343-000-0019	OWENS HATTIE % OWENS FAMILY LIVING TRST	920,738	124,565.66	49,229.71	LT 19 BLK 27 AYRSHIRE SEC 14	4135 GAIRLOCH LN	001	1998-2010									Disabled Veteran - Deferred
66	072-022-004-0013	MARION GEORGE JR & ESTHER	107,658	175,312.29	48,869.44	LT 13 BLK 4 EPSOM DOWNS PLACE	10048 JENSEN DR	001	1985-2010	2003-18980	P	157	4/1/03	3/12/04	4/6/04	5/4/10		Sale canceled - Environmental Contamination
67	069-003-009-0001	DUFFY GREGORY T	162,636	204,724.44	48,060.25	LT 1 BLK 9 AIRPORT GARDENS	8102 BRANIFF ST	001	1988-2010	2007-25887	P	270	4/30/07	5/19/09	7/1/09	11/3/09		Sale Canceled - Vacant metal warehouse
68	026-171-000-0010	MANN ERNEST L ET UX	610,479	186,964.58	47,655.24	LT 10 & TRS 9 & 11A BLK 45 MONTROSE	1017 HAWTHORNE ST	001	1995-2010									Over 65-Deferred
69	120-538-000-0001	WALTON HOUSTON GALLERIA WALTON STREET CAPITAL LLC HOTELS LLC	45,000,000	195,598.72	46,833.32	UNITS 1 & 1D (WESTIN GALLERIA HOTEL) HOUSTON GALLERIA CONDO 3RD AMEND	5105 WESTHEIMER RD	001	2010									(M) Paid in Full
70	042-064-000-0001	NEW SAIGON DEVELOPMENT LLC	-	93,047.54	46,630.73	TRS 1 1B & 1C ABST 210 H A COBB	BEECHNUT ST	008	2008	-52689.2010-4	P	127 270	8/6/10	2/1/11				
71	061-135-054-0027	MIDDLETON WINNIE LEE % CAROLYN HALL	469,399	96,531.68	45,610.46	LTS 28 & 29 & TR 27 BLK 54 RIVERSIDE TERRACE SEC 10	3612 RIO VISTA ST	001	1990-2010									Over 65-Deferred
72	041-007-016-0078	MAKRIS STELLA K	275,000	155,017.46	45,590.47	TR 27 ABST 51 L MOORE	4628 ROSENEATH DR	001	1990-2010									Over 65-Deferred
73	114-396-000-0001	MONTAZERI MOHAMMAD ALI	143,748	196,413.94	45,558.00	LTS 1 THRU 26 & COMMON AREA WESTBURY OAKS	DUNLAP ST	001	1992-2010	2004-04503	P	55	1/30/04	7/28/09	1/7/10	5/3/11	8/2/11	SO to HC on 5/3/11 Sold to Finally Home LLC for $16,000
74	117-800-001-0023	PERKINS MARGARET VERHEUL	600,435	175,004.54	44,916.16	LT 23 BLK 1 VILLAGE AT WOODWAY SQUARE 2	1303 WINROCK BLVD	001	2001-2010	2002-57637	P	270	11/7/02	2/25/03	5/15/03	6/2/09		Sale canceled - Over 65-Deferred
75	127-575-001-0001	WELLING J FREDERICK	3,565,923	163,876.86	44,287.29	RES A BLK 1 WELLING RESERVE	8 ASBURY PLACE LN	001	2007-2010									Over 65-Deferred
76	043-228-000-0072	AERO SERVICES INTL INC	-	185,440.13	43,750.22	POSSESSORY INT - HOBBY AIRPORT (PARENT*0432280000055) TR 2 ABST 562 P MAHAN	9000 RANDOLPH ST	001	1991-2007									Hanger SR-8 COH leased to Wilson Air Center-Houston, Inc. Account inactivated for 08-09. Company forfeited existance in 1998.
77	061-107-000-0020	WHITE LAWRENCE E	365,732	76,148.45	42,834.18	LTS 8 & 9 & TR 7 BLK 15 RIVERSIDE TERRACE SEC 1	2520 ROSEDALE ST	001	1991-2010									Over 65, Homestead
78	044-082-000-0460	3480 WEST 11TH STREET LLC	4,900,000	166,808.71	42,215.76	TRS 53C & 53E ABST 642 J REINERMAN	3484 W 11TH ST	001	2009-2010									Paid in Full
79	034-203-003-0202	INTERCOASTAL REFINING CO	59,847	78,511.12	41,872.43	TRS 4 THRU 9 IN 144 SOUTH HOUSTON GARDENS SEC 6	9334 CANNIFF ST	021	1983-2010	-10657,2011-3	P	133 164	6/23/11	1/15/09	1/15/09			Environmental Hazzard
80	093-211-000-0572	LITTLE CLIFTON W JR & CLARICE M	314,700	135,632.99	41,621.45	LT 572 BLK 21 BRIARGROVE PARK SEC 1	10019 BORDLEY DR	001	1988-2010									Over 65-Deferred
81	112-986-000-0035	CLIFTON B F & BETTY J	295,729	58,721.88	41,479.00	LT 36 & TR 35 BARKER PLACE T/H	15600 BARKERS LANDING RD	019	1989-2010									Over 65-Deferred
82	041-007-021-0066	HOUSTON COATING ENG INC	174,496	171,674.74	41,469.02	TR 20B ABST 51 L MOORE	1923 KOLFAHL ST	001	1990-2010	2007-45205	P	295	7/31/07	10/28/08	12/1/08	10/6/09		Sale canceled - Environmental Contamination
83	078-009-009-0007	LEMUS LUIS JR	449,526	115,007.49	41,459.81	LT 7 BLK 9 BRIARCROFT	5619 DEL MONTE DR	001	1991-2010		P		12/22/95	6/27/96	7/11/96			Over 65, Homestead
84	057-011-000-0021	BARBERENA PEDRO M & ROSE	168,705	152,226.59	41,145.78	TR 7B JOHN FARMER	7315 JENSEN DR	001	1984-2010	2004-10008	P	113	2/27/04	7/30/04	8/16/04			Disability-Deferred
85	005-045-000-0011	FALLS LEOLA C & RUTH L	267,423	173,874.70	40,600.04	LT 1 & TRS 2A 5A & 10A BLK 87 BAKER W R SSBB	1601 RUTHVEN ST	001	1998-2010	2004-56301	P	281	10/11/04	7/15/05	7/22/05	6/6/06		Sale Canceled - Religious Exemption
86	043-228-000-0071	CITY OF HOUSTON	-	174,974.42	40,384.60	TRS 2 3 & 4 POSSESSORY INT EXEMPT LAND*0432280000015 HOBBY AIRPORT ABST 562 P MAHAN	7600 AIRPORT BLVD	001	1989-2002									(M) Actually National Car Rental and is associated with -0041 and -0065. Inactive as of 2008, total exemption 2003-2008
87	100-002-000-0001	OROURKE BURKE E MICHAEL	341,525	55,930.87	40,297.67	LT 1 BLK 1 WESTCHESTER SEC 1	211 GREENPARK DR	025	1990-2010									Over 65-Deferred
88	114-320-002-0052	GATES JOHN J TRUSTEE OF TRIUMP MORTGAGE INC	50,462	179,859.25	40,123.42	TR A ADJ BLK 2 (IMPS*1143200020051) REFLECTIONS SEC 1	WESTHEIMER RD	001	1999-2010									Unsellable - CenterPoint Energy easement with transmission towers.

City of Houston Top 200
Real Property Delinquent Accounts
Tax Year 2010 (and prior)

			PROPERTY INFORMATION								LITIGATION								
2010	Account	Assessed Party	HCAD Value	HCTO TPI as of Jan 2012	COH TPI as of Jan 2012	Legal Description	Situs	ISD	Years Due	Cause #	P/I	Crt	Petition	Trial	Judgment	Sale #1	Resale	Notes
89	099-143-000-0008	MC COLLUM KATHRYN	359,966	52,435.54	39,540.20	LT 8 BLK 11 NOTTINGHAM FOREST SEC 6	14210 BROADGREEN DR	025	1995-2010									Over 65-Deferred
90	115-578-007-0001	GRAHAM DOYLE A & MARY H % GRAHAM 2002 TRUST	1,122,000	136,518.51	39,206.46	UNIT 7NE FLOOR 7 .0069 INT COMMON LAND & ELE THE HUNTINGDON CONDO 18TH AMEND TO 3RD A	2121 KIRBY DR 7	001	2003-2010									Over 65-Deferred
91	020-036-000-0038	CARDENAS FRANISCO & YOLANDA	520,427	157,070.90	39,172.18	LTS 38 THRU 43 BLK 40 HOUSTON HEIGHTS	421 W 24TH ST	001	1997-2010									Over 65-Deferred
92	083-196-000-0011	MCCOY PATRICIA	217,490	135,466.21	38,672.38	LT 11 BLK 5 BRAES MANOR SEC 2	8611 TIMBERSIDE DR	001	1985-2010									Over 65-Deferred
93	054-095-000-0012	MADDOX CAROL H	570,984	124,641.11	38,422.05	LT 12 BLK 33 SOUTHAMPTON PLACE	1821 ALBANS RD	001	1995-2010									Over 65-Deferred
94	012-186-000-0007	BUCKNER CHARLES	103,546	74,681.83	38,386.29	LTS 7 & 8 BLK 13 EAST HOUSTON	5610 HAIGHT ST	012	1984-2010	2004-33506	P	165	6/30/04	7/14/10	10/22/10	2/1/11	6/7/11	SO to North Forest ISD on 2/1/11 Sold to Casa Pronto, LLC for $15,000
95	102-048-000-0010	ANCHORAGE RESTAURANT	-	155,523.71	38,154.34	TR 1A BLK 6 (IMPS ONLY) (LAND*1020480000002) BROOKHOLLOW/HOUSTON SEC 3	2504 N LOOP W	001	2006-2009	2011-34137	P	11	6/13/11					Paid in Full
96	093-211-000-0557	WESTBROOK A A MRS	326,933	118,152.76	37,914.97	LT 557 BLK 21 BRIARGROVE PARK SEC 1	10018 VALLEY FORGE DR	001	1991-2010									Over 65-Deferred
97	129-096-001-0001	GULF FREEWAY PLAZA LLC	4,044,681	75,630.89	37,880.34	RES A BLK 1 GULF FREEWAY CENTER	9333 BRYANT ST		2010									
98	065-125-031-0795	HARRIS COUNTY ET AL SUIT NO 2010-00666	173,589	144,378.33	37,463.87	TRS 790 & 791 BLK 31 (PRORATED 8-2-11) KASHMERE GARDENS	5301 COLLINGSWORTH ST	001	1989-2010	2010-00666	P	151	1/12/10	3/29/11	4/21/11	8/2/11	1/3/12	SO to HC on 8/2/11 Sold to Avignon Holdings LLC for $15,000
99	033-082-000-0008	VILLARREAL ISABEL	239,163	146,450.35	37,379.00	TR 13 BLK 16 BROOKE SMITH	3921 N MAIN ST	001	1984-2010	2004-27650	P	129	5/28/04	4/8/05	4/12/05	3/7/08		Sale canaceled - Disability Exemption
100	065-120-000-0072	SGL ACOTEC INC	4,712,910	146,144.94	37,012.52	LTS 23 THRU 34 & TRS 35 36B & 36D & 41 & TR 28A ABST 642 J REINERMAN WARNECKE	8320 HEMPSTEAD RD	001	2007-2010									Paid in Full
101	040-264-000-0048	TOLLIVER S FATRICE	7,220	117,106.67	36,992.48	TRS 51E & 51G ABST 32 HARRIS & WILSON	7505 JAY ST	001	1982-2010	2005-45420	P	152	7/18/05	12/18/09	2/9/10	3/1/11		Sold to Neil Wheeler for $7,220
102	086-033-000-0035	HARRIS COUNTY ET AL CAUSE NO 2001-65202	150,310	139,693.39	36,692.28	LT 35 BLK 75 (PRORATED 8-2-11) WESTBURY SEC 3	5822 CARTAGENA ST	001	1987-2010	2001-65202	P	270	12/31/01	1/24/06	2/8/06	8/2/11	12/6/11	SO to HC on 8/2/11 Sold to Chiang Ya Chun for $50,000
103	077-185-012-0003	RIVERBROOK MISSIONARY BAPTIST CHURCH	75,115	142,348.90	36,674.97	LT 3 BLK 12 CAROLINA GARDENS SEC 1	3710 SPARROW ST	001	1984-2010	2004-46628	P	215	8/31/04	7/26/05	7/27/05	10/2/07		Sale Canceled - Religious Exemption
104	090-079-000-0022	BECKHAM CHARLES H	509,100	52,548.18	36,292.94	LT 22 BLK 1 LONG MEADOWS SEC 2	12426 OLD OAKS DR	025	1995-2010									Over 65-Deferred
105	117-600-001-0015	PERKINS L DON & VIRGINIA B	572,881	115,230.23	36,149.94	LT 15 BLK 1 VILLAGE AT WOODWAY SQUARE 2	1319 WINROCK BLVD	001	2001-2010									Over 65-Deferred
106	100-250-000-0047	LINDSEY HELENE JEWEL	100,000	58,092.80	36,010.91	LTS 47 & 48 BLK 3 CALGARY WOODS	5102 FARB DR	012	1986-2010									Over 65-Deferred
107	034-203-003-0180	LA HAACIENDA BUSINESS PARK LLC	-	71,540.99	35,991.82	LT 180 SOUTH HOUSTON GARDENS SEC 6	9920 GULF FWY	021	2007									
108	029-193-000-0011	SALIDEDO EDMUNDO	71,515	156,980.88	35,481.62	LTS 11 12 13 & 14 BLK 3 PORT HOUSTON SSBB	7414 WINGATE ST	001	1991-2010	2007-45206	P	333	7/31/07	2/5/08	2/18/08	2/3/09		(M) Sale canceled - Environmental Hazard
109	013-025-000-0018	BOZALINA BETTY	149,077	142,175.53	35,346.90	TRS 15A & 16A BLK 20 EASTWOOD	4711 MCKINNEY ST	001	1987-2010									Over 65-Deferred
110	100-084-000-0027	BEARD BERTA G	323,883	39,197.25	35,253.15	LT 27 BLK 11 NOTTINGHAM FOREST SEC 8	14906 CINDYWOOD DR	025	1991-2010									Over 65-Deferred
111	060-159-056-0012	HOLCOMBE DON R & JOAN B	975,000	108,769.62	35,067.41	LT 12 BLK 56 RIVER OAKS SEC 12	28 TIEL WAY	001	2004-2010									Over 65-Deferred
112	094-319-000-0012	GROGIN GERALD K & HELAINE REVOCABLE LIVING TRUST	356,967	102,402.48	35,063.79	LT 12 BLK 46 MEYERLAND SEC 6A	5142 N BRAESWOOD BLVD	001	1994-2010									Over 65-Deferred
113	060-141-000-0007	WEBSTER STEVEN A & LINDA	4,777,444	136,986.75	34,568.44	TR 7 BLK 13 RIVER OAKS COUNTRY CLUB ESTATE	1908 RIVER OAKS BLVD	001	2010	2011-53336	P	152	9/9/11					Paid in Full
114	035-110-006-0018	HARRIS COUNTY ET AL SUIT NO 2006-75425	130,911	139,494.34	34,542.74	LT 18 & TR 17 BLK 6 (PRORATED 7-5-11) SUNSET HEIGHTS SEC 1 EXTN	1211 E 27TH ST	001	1986-2010	2006-75425	P	164	11/30/06	2/28/11	2/28/11	7/5/11	11/1/11	(M) SO to HC on 7/5/11 Sold to Versailles Holdings LLC for $41,000
115	104-550-000-0001	LANDCO FAIR OAKS DEVELOPMENT LP LESTER MARK PRESIDENT	2,000,000	143,692.98	34,324.44	RES A LAWNDALE GARDENS R/P	910 FAIR OAKS RD 122	001	2009-2010									(M)
116	112-764-000-0010	CIAN REAL ESTATE GROUP INC	3,792,000	73,429.20	34,297.50	RES B & B4 BLK 2 WESTCHASE SEC 12	6000 WILCREST DR	008	2010									Paid in Full
117	085-577-000-0009	HEIGHTS LAND ACQUISTIONS LLC	235,806	126,665.33	34,257.17	LT 9 BLK 33 MEYERLAND SEC 4	4719 BRAESVALLEY DR	001	1991-2010									Over 65-Deferred
118	066-075-001-0017	PERRY HOWARD PERRY JOE JR STERLING BERTHA ANN &	123,058	134,376.62	34,173.81	LT 17 BLK 1 NORTH MACGREGOR OAKS	3225 BINZ ST	001	1984-2010	2004-16608	P	55	3/31/04	5/9/06	5/31/06	10/5/10		Sale Canceled - Disability/Over 65

City of Houston Top 200
Real Property Delinquent Accounts
Tax Year 2010 (and prior)

			PROPERTY INFORMATION							LITIGATION								
2010	Account	Assessed Party	HCAD Value	HCTO TPI as of Jan 2012	COH TPI as of Jan 2012	Legal Description	Situs	ISD	Years Due	Cause #	P/I	Crt	Petition	Trial	Judgment	Sale #1	Resale	Notes
119	120-538-000-0002	WALTON HOUSTON GALLERIA WALTON STREET CAPITAL LLC HOTELS LLC	32,500,000	141,313.80	33,835.57	UNIT 2 (WESTIN OAKS HOTEL) HOUSTON GALLERIA CONDO 3RD AMEND	5105 WESTHEIMER RD	001	2010									(M) Paid in Full
120	060-148-023-0006	CRAFT HERBERT M	1,122,600	120,274.86	33,712.61	LT 6 BLK 23 RIVER OAKS SEC 4	3239 REBA DR	001	2005-2010									Over 65-Deferred
121	066-046-025-0003	EVANS ROSIE	269,871	108,223.93	33,145.94	TRS 3 & 4 BLK 25 GARDEN OAKS SEC 2	701 W 39TH ST	001	1991-2010									Over 85, Homestead
122	073-180-004-0704	LOTT CALVIN SR & EUNICE % LOTT FAMILY TRUST	150,624	66,669.13	33,088.02	LTS 703 704 & 705 BUCKINGHAM PLACE SEC 4	9218 HEATHERSIDE ST	012	1989-2009		P		5/11/90	2/18/92	3/27/95			Over 65-Deferred
123	073-133-005-0021	FREEMAN PAUL S	668,307	117,983.83	32,740.33	LT 21 BLK 4 ROYDEN OAKS SEC 1	3705 ELLA LEE LN	001	2000-2010									Over 65-Deferred
124	094-306-000-0024	EPSTEIN JEROME J	345,000	100,754.00	32,587.60	LT 24 BLK 24 MEYERLAND SEC 8 R/P I	5310 BRAESHEATHER DR	001	1994-2010									Over 65-Deferred
125	057-283-022-0004	HARRIS COUNTY ET AL CAUSE NO 2009-36512	22,500	112,843.47	32,358.81	LTS 4 & 15 BLK 22 (PRORATED 10-4-11) GRAND PARK	6814 DUMBLE ST	001	1984-2010	2009-36512	P	80	6/12/09	1/26/11	6/24/11	10/4/11	1/3/12	SO to HC on 10/4/11 Sold to Zoila Marina Sanchez for $3,500
126	186-438-000-0102	DMA KINGWOOD EXECUTIVE LP	2,043,890	32,354.66	32,354.66	S643800 - KINGWOOD PROFESSIONAL BLOCK 4, RES A1-A, ACRES 2.72	201 KINGWOOD MEDICAL D		2009-2010									Paid in Full
127	071-067-003-0060	COLONIAL APARTMENTS	13,910	130,749.89	32,232.41	LT 60 BLK 3 TRENTON PLACE SEC 1	3520 TOLIVER ST 10	001	1989-2010	2007-40287	P	164	7/9/07	3/27/09	4/7/09	9/1/09		(M) Sale canceled - Unsecured Apartments
128	117-640-002-0003	RONN BENJAMIN & JOAN K	391,474	48,762.55	32,151.60	LT 3 BLK 2 RIDGEWOOD PLACE	1254 RIDGEWOOD PL	025	1997-2010									Over 65-Deferred
129	092-099-000-0013	LEDER ARCHIE A	800,000	100,251.32	32,091.99	LT 13 BLK 74 TANGLEWOOD SEC 15	6102 RIVERVIEW WAY	001	2004-2010									Over 65-Deferred
130	035-028-053-0019	MORRIS BENJAMIN	225,863	108,266.58	31,671.81	LT 19 BLK 53 STUDE SEC 2	723 E 7TH ST	001	1983-2010									Disability Deferred
131	030-230-005-0022	KYLE ANDERSON EST	45,000	124,992.86	31,654.05	LTS 22 THRU 26 BLK 5 ROSSLYN HEIGHTS SEC 1	5414 BROOM ST	001	1983-2010	2003-54931	P	133	9/30/03	7/27/04	7/28/04	9/4/07		Sale Canceled - Vacant metal warehouse
132	060-058-000-0176	MARTINEZ SANTIAGO L	125,321	114,658.46	31,551.52	LTS 176 177 & 178 RIVERVIEW	3016 TELEPHONE RD	001	1996-2010	2004-54089	P	11	9/30/04	8/5/10	8/5/10	12/7/10		Sale Canceled - Tire company
133	041-028-003-0030	VICTORIA PLACE PARTNERSHIP	253,600	133,674.73	31,523.62	TR 11F ABST 72 J D TAYOR	FONDREN RD	001	1995-2010	2011-62555		164						Driveway easement for apartments at Fondren and Westheimer - not suitable for sale
134	029-179-021-0009	WALLACE ROBERT	22,608	133,901.61	31,454.57	TRS 2 3 4 5 6 & 7 BLK 21 PORTER & BAKER	3603 JENSEN DR	001	1991-2010	2004-09840 2009-57835	P	289 281	9/11/09	6/30/11	8/30/11	12/6/11		Sold to Thomas Vu for $30,000
135	016-278-001-0079	NASH CHARLIE	125,256	112,633.26	31,103.64	LT 79 BLK 1A HIGHLAND HEIGHTS	5631 TUSKEGEE ST	001	1983-2010	2003-36522	P	234	8/30/03	1/20/06	2/7/06	8/1/06		Sale Canceled - Over 65-Deferred
136	077-245-005-0004	DAVIS C MICHAEL	900,000	124,435.66	31,063.20	LT 4 BLK 5 AFTON OAKS SEC 1	3123 KETTERING DR	001	2006-2010		P		1/30/09	1/13/11	1/19/11	7/5/11		Sale canceled - Over 65
137	011-138-000-0154	VIETNAMESE FIRST ALLIANCE CHURCH	843,685	62,675.60	30,819.68	TR 114N DAIRY PROPERTY	7005 BOONE RD	008	2005-2009	2010-49385	I	190	8/10/10					Religious Exemption
138	061-135-054-0017	JOHNSON RUBYE M	456,983	91,213.90	30,772.42	LT 17 BLK 54 RIVERSIDE TERRACE SEC 10	3429 N PARKWOOD DR	001	1996-2010									Over 65-Deferred
139	042-216-001-0001	STANDCO INDUSTRIES INC	1,319,254	121,501.10	30,749.39	TR 1 ABST 327 S M HARRIS	2701 CLINTON DR	001	2008-2010									
140	048-115-000-0065	HARRIS COUNTY ET AL CAUSE NO 2009-76908	104,263	119,304.57	30,601.53	TRS 1G 1H 1-I & 7 (PRORATED 6-7-11) ABST 1578 B L TURNER	10024 SHADY LN	001	1989-2010	2009-76908	P	127	12/4/09	1/11/11	2/7/11	6/7/11	11/1/11	SO to HC on 6/7/11 Sold to William Wright for $45,000
141	046-122-000-0010	CES ENVIRONMENTAL SVCS % MATTN BOWMAN	1,271,574	120,645.93	30,533.10	TRS 7A 9A 10A 11C 12A 19 22 & 23 ABST 1020 WCRR CO SEC 2	4904 GRIGGS RD	001	2009-2010		I		3/5/10					
142	060-016-026-0010	NERVIS ROBERT C II NERVIS-HOYLE PEGGY J	65,000	130,191.42	30,245.80	W 100 FT OF LT 10 & E 25 FT OF 11 BLK 26 GARDEN VILLAS	6860 DILLON ST	001	1999-2010	2008-25251	P	80	4/25/08	11/18/08	3/24/09	11/1/11		Sale canceled - Bankruptcy
143	124-484-001-0001	CLIFFDALE ASHTON LP ET AL	2,799,486	119,278.89	30,183.20	RES A BLK 1 SOUTH MEDICAL CENTER PLACE	10600 MAIN ST	001	2010									
144	071-029-009-0259	SMITH ERNEST	119,366	50,488.28	30,103.62	LT 259 BLK 9 BARCLAY PLACE SEC 1	9403 SPAULDING ST	012	1989-2010									Over 65-Deferred
145	107-575-005-0011	ROBERTS JOHN H JR	7,501	58,098.52	30,044.44	RES C HUDSON FOREST SEC 1 T/H	BRIAR FOREST DR	025	1986-2010	2005-46406	P	164	7/18/05	1/5/07	2/14/07			Environmental Contamintation
146	019-182-002-0004	WASHINGTON ROMANUEL L JR	253,629	125,960.08	29,919.06	LT 4 BLK B HOLMAN OUTLOT 39	3300 CRAWFORD ST	001	1988-2010	2004-16517	P	61	3/31/04	5/27/05	6/2/05	8/4/09		Sale Canceled - Over 65-Deferred
147	067-023-002-0021	JONES D F	50,368	118,073.66	29,424.57	LTS 21 22 & 23 BLK 2 INDUSTRIAL CTR OF PORTER BAKER	3211 DAVIS	001	1985-2010	2005-54871	P	270	8/26/05	7/28/09	10/16/09	3/2/10		Sale Canceled - Unsecured warehouse
148	020-121-000-0036	WILLIAMS FLOYD N SR	328,378	114,887.04	29,296.28	LTS 36 37 & 38 BLK 125 HOUSTON HEIGHTS	817 W 17TH ST	001	1991-2010									Over 65, Homestead

City of Houston Top 200
Real Property Delinquent Accounts
Tax Year 2010 (and prior)

			PROPERTY INFORMATION								LITIGATION								
2010	Account	Assessed Party	HCAD Value	HCTO TPI as of Jan 2012	COH TPI as of Jan 2012	Legal Description	Situs	ISD	Years Due	Cause #	P/I	Crt	Petition	Trial	Judgment	Sale #1	Resale	Notes
149	029-172-003-0011	SULLIVAN RITA TREEND SULLIVAN RITA T REVOCABLE TRUST	357,081	115,173.91	29,174.11	LT 11 BLK 15 PLAINVIEW SEC 2	2312 HAZARD ST	001	1991-2010									Over 65-Deferred
150	046-098-000-0100	UNITY CHURCH OF CHRISTIANITY	3,271,574	114,954.29	29,088.88	TR 9 ABST 997 GC & SF RR CO SEC 1	6342 FAIRDALE LN	001	2010									HCAD granted total exemption - zero balance
151	118-651-001-0001	PRIMESOURCE BLDG PRODUCTS	3,214,621	63,403.94	29,075.28	RES A BLK 1 INTERWOOD SEC 4	14516 HEATHROW FOREST PK	009	2010	2011-53389	P	295	9/9/11					Paid in Full
152	084-590-000-0011	NASS WALTER P JR & BETTY M	460,436	41,684.92	28,878.79	LT 11 BLK 3 MEMORIAL FOREST SEC 1 R/P	12222 OLD OAKS DR	025	1997-2010									Over 65-Deferred
153	058-215-000-0004	FIGUEROA YSIDRO	85,266	111,854.00	28,806.42	LTS 4 & 5 BLK 25 BELMONT SEC 2	6416 CONLEY ST	001	1983-2010	2001-50394	P	133	9/28/01	8/13/02	9/6/02	7/1/08		Sale Canceled - Metal warehouse
154	040-198-000-0022	CURRENT OWNER	3,507	110,954.66	28,268.56	TR 11N ABST 9 CALLAHAN & VINCE	LA PORTE RD	001	1985-2010	2004-55459	P	269	9/30/04	10/14/05	10/25/05	10/2/07		(M) Unsellable per interlocal. Very long slivers of land adjacent to railroad tracks and HWY 288.
155	102-047-000-0003	GOVERNORS WEST INC	382,208	122,135.12	28,020.38	TR 1B BLK 5 BROOKHOLLOW/HOUSTON SEC 3	2021 W GOVERNORS CIR	001	2004-2010	2009-60936	P	125	9/25/09	10/26/10	1/5/11	7/5/11		Paid in Full
156	021-190-088-0011	FLEMING ODESSA A	191,245	29,931.11	27,936.71	LT 11 BLK 88 IRVINGTON	4802 ELSER ST	001	1984-2010									Over 65-Deferred
157	073-133-007-0014	COOK JOHN	652,639	98,279.65	27,882.79	LT 14 BLK 6 ROYDEN OAKS SEC 1	2313 MACONDA LN	001	2001-2010									Over 65-Deferred
158	047-086-000-0026	WOODARD RALIEGH	357,894	105,856.23	27,604.76	TR A6 ABST 1313 S GRIFFIN	4302 REED RD	001	1991-2010									(M) Disabled Veteran
159	041-031-034-0208	STEWART THOMAS E ET AL	179,816	116,264.28	27,563.76	TR 37 ABST 75 H TIERWESTER	3750 SOUTHMORE BLVD	001	1986-2010	2006-49020	P	129	8/11/06	7/27/10	9/15/10	3/1/11	6/7/11	(M) SO to HC on 3/1/11 Sold to John Stone for $103,000
160	077-245-006-0021	CHUANG JEANNE F	485,981	67,936.77	27,440.67	LT 21 BLK 6 AFTON OAKS SEC 1	4530 SHETLAND LN	001	1997-2010									Over 65-Deferred
161	038-273-000-0004	AUTE MAHARI GARZA SEMERALUL HAMID OSMAN	123,565	117,843.78	27,390.58	LTS 4 5 & 6 STILES SEC 1	3018 SUMPTER ST	001	1996-2010	2005-42328	P	151	6/30/05	7/28/06	8/15/06	12/5/06		Sale Canceled - former gas station
162	095-001-000-0014	KREPICK ANN	235,438	32,619.50	27,373.28	LT 14 BLK 5 MARILYN ESTATES SEC 8	5511 DUMFRIES DR	001	1991-2010									Over 65, Homestead
163	054-122-000-0004	WEITINGER DON A & BEVERLY	680,439	82,869.08	27,343.73	LTS 3 & 4 BLK 14 CAMP LOGAN SEC 1	6411 RODRIGO ST	001	2006-2010									Over 65-Deferred
164	020-185-000-0024	NOLLEY WAVERLY R	235,009	107,850.61	27,323.88	LT 24 BLK 189 HOUSTON HEIGHTS	CORTLANDT ST	001	2007-2010	2007-69653	P	269	11/9/07	8/28/09	10/28/09	12/6/11		Sale Calnceled - Paid in Full at Constable's Office
165	041-007-018-0001	5401 LAWNDALE LLC	2,340,000	121,503.13	27,292.81	TRS 7 THRU 11 5A 8A-1 9A & 13A & LTS 1 THRU 5 BLK 3 SIMMS WOOD ABST 51 L MOORE	5401 LAWNDALE ST	001	2008-2010	2010-10106	P	189	2/19/10	12/7/11				Paid In Full
166	068-023-002-0003	KOHLHAUSEN FREDRICK W JR	1,662,738	107,539.01	27,183.58	LT 3 BLK 2 CRESTWOOD	420 CRESTWOOD DR	001	2008-2010									Over 65-Deferred
167	052-223-000-0018	SMETEK PETER P JR	378,073	115,077.94	26,680.79	LT 18 BLK 3 MANDELL PLACE	1628 MARSHALL ST	001	2002-2010									Over 65-Deferred
168	045-188-000-0305	TAYLOR SAM NCNB-HOUSTON	203,792	112,774.15	26,836.08	TR 3A-1 ABST 884 HAMILTON/WHITE	11500 ALMEDA RD	001	1991-2010	2009-76942	P	125	12/4/09	12/14/10	12/14/10	10/4/11		Sale Canceled - Paid in Full at Constable's Office
169	016-264-000-0006	ADAMS HERMAN E JR	247,024	37,333.58	26,691.06	LT 6 & TR 7B-1 OF LT 7 BLK 2 HIGHLAND ACRE HOMES	1301 ESTHER DR	009	1987-2010		P		10/20/89	5/21/91	11/8/91			Disability Deferred
170	061-202-002-0008	CASH WILLIAM	65,313	116,545.08	26,482.97	LT 8 BLK 2 SOUTH ACRES	SELINSKY RD	001	1989-2010	2004-14179	P	152	3/15/04	10/6/06	11/29/06	9/6/11		(M) Sold to The Shadow of the Almighty Ministries for $65,313
171	043-063-000-0213	HOUSTON HILLS INC	-	114,374.54	26,426.43	POSSESSORY INTEREST IMPS ONLY (LAND*0430630000170) TR 2 (OMMITTED) ABST 397 HT&BRR CO SEC 5	9720 RUFFINO RD	001	1996-2006									Underlying land in government exempt (City of West University Place)
172	053-025-000-0006	BRYANT CAROLINE & LEAH & WASHINGTON EMMA L	147,908	114,393.21	26,391.00	LTS 6 & 7 BLK 13 FOREST HOME	3220 HOLMAN ST 10	001	1989-2010	2003-54948	P	125	9/30/03	2/18/05	5/5/05	6/2/09		Sale Canceled - Over 65, Homestead
173	093-221-000-0861	RICHARDS GEORGE W & CHARLOTTE P	623,439	88,487.25	26,375.40	LT 861 BLK 31 BRIARGROVE PARK SEC 1	10318 BRIAR DR	001	2003-2010									Over 65-Deferred
174	075-202-037-0015	TAYLOR THOMAS F	398,278	52,207.25	26,308.72	LT 15 BLK 20 TANGLEWOOD SEC 8	1166 CHIMNEY ROCK RD	001	1996-2010									Over 65-Deferred
175	061-135-054-0001	FREEMAN T F	350,148	80,735.93	26,258.10	LT 1 BLK 54 RIVERSIDE TERRACE SEC 10	3402 S MACGREGOR WAY	001	1996-2010									Over 65, Homestead
176	067-015-002-0006	TOW HERMAN	388,188	110,600.25	26,228.33	LT 6 BLK 2 GREENBRIAR	2323 NORTH BLVD	001	2004-2010	2009-08901	P	55	2/13/09	10/26/11				Paid in Full
177	064-088-000-0030	RAMSEY WALTER L & NANCY	655,304	86,563.02	26,107.17	TRS 30 & 31A BLK 3 SOUTHGATE	2142 DRYDEN RD	001	2003-2010									Over 65-Deferred
178	020-185-000-0023	HOLLEY WAVERLY R & PAMELA	95,238	105,783.68	26,074.31	TR 23 BLK 189 HOUSTON HEIGHTS	CORTLANDT ST	001	2006-2010	-62051,2009-6	P	334 55	10/2/09	6/27/11	6/27/11	12/6/11		Sale Canceled - Paid in Full at Constable's Office

City of Houston Top 200
Real Property Delinquent Accounts
Tax Year 2010 (and prior)

			PROPERTY INFORMATION							LITIGATION								
2010	Account	Assessed Party	HCAD Value	HCTO TPI as of Jan 2012	COH TPI as of Jan 2012	Legal Description	Situs	ISD	Years Due	Cause #	P/I	Crt	Petition	Trial	Judgment	Sale #1	Resale	Notes
179	051-374-000-0026	VOTAW BURLA H	308,173	43,454.89	26,055.24	LT 26 BLK 2 WOODSON PLACE	901 REDAN ST	001	1984-2010									Over 65-Deferred
180	043-228-000-0023	FBO HOLDING INC	239,984	112,097.83	26,027.64	TR 2 (IMPS ONLY) (LAND*0432280000015) ABST 562 P MAHAN	8802 TRAVELAIR ST	001	2001-2010									
181	092-221-000-0013	HOOPER THURSTON P	159,422	50,170.66	25,623.73	LT 13 BLK 1 SHARPSTOWN COUNTRY CLUB EST 2	7711 HIAWATHA DR	001	1991-2010									Over 65, Homestead
182	114-885-001-0002	BASTANKHAH GRAY FALLS	2,893,955	101,020.17	25,562.89	RES A1 BLK 1 SHADOWBRIAR SEC 3	12122 WESTHEIMER RD	001	2010									
183	102-368-000-0005	HARRIS BILL J & NELLWYN A	579,273	90,736.48	25,557.71	TR 4A TRIANON PLACE SEC 1	5443 JOHN DREAPER DR	001	2002-2010									Over 65-Deferred
184	089-310-000-0024	DITTA JOSIE % DITTA VINCENT J ESTATE	283,263	76,548.35	25,430.83	LT 24 BLK 24 BRIARMEADOW SEC 1	7914 WINDSWEPT LN	001	1998-2010									Over 65-Deferred
185	115-269-000-0006	GEMCRAFT HOMES INC	1,397,058	54,389.33	25,409.46	RES A5 ALIEF FOREST SEC 2	9750 BELLAIRE BLVD	008	2009-2010	2010-62706		334						
186	093-379-000-0025	MAZA DAVID C	143,878	107,425.78	25,342.22	LT 25 BLK 12 SHARPSTOWN COUNTRY CLUB TERR 3	8834 ROWAN LN	001	1989-2010									Over 65-Deferred
187	100-003-000-0023	HOLLAND SANDRA	351,162	50,501.16	25,329.85	LT 23 BLK 2 WESTCHESTER SEC 1	303 PINESAP DR	025	2002-2010	2003-66835	I	55	12/12/03	12/7/04	1/10/05	9/6/11		Sale Canceled - Over 65, Homestead
188	033-215-002-0001	OWENS ROY JR & CAMILLA	160,000	107,684.76	25,326.35	LTS 1 2 3 & 4 BLK 2 FOSTER PLACE	4100 HULL ST	001	1999-2010									Veteran's Exemption
189	126-181-001-0001	PLTQ LOTUS GROUP LP	2,776,587	53,766.51	25,113.40	RES A BLK 1 W W ROYAL OAKS	12225 WESTHEIMER RD	008	2010									Paid in Full
190	037-061-002-0012	LANDCO JEFFERSON HOUSE DEVELOPMENT LLC	1,259,507	99,007.51	25,056.31	TR 6D BLK 2 WESTMORELAND FARMS SEC 2	5900 RAMPART ST 88	001	2009-2010	-03831,2010-6	P	190 295	10/8/10	1/26/11	4/7/11			
191	041-031-032-0090	HARRIS COUNTY ET AL CAUSE NO 2009-68185	170,043	106,406.25	25,046.68	TR 13B (PRORATED 10-4-11) ABST 75 H TIERWESTER	4902 ROSEDALE CIR	001	1997-2010	2009-68185	P	80	10/23/09	3/30/11	6/24/11	10/4/11	1/3/12	SO to HC on 10/4/11 Sold to Re-Mart Investment for $53,000
192	090-421-000-0005	CLEMENTS ALBERT B	197,871	81,622.18	25,004.38	LT 5 BLK 186 PARKWEST SEC 1	5627 BANKSIDE DR	001	1988-2010									Over 65-Deferred
193	061-121-000-0029	KYLE ODIS E	204,993	116,925.69	24,994.06	LT 30 & TR 29 BLK 27 RIVERSIDE TERRACE SEC 4	2425 CALUMET ST	001	2000-2010	2009-08888	P	281	2/13/09	2/3/11	2/3/11	5/3/11		Sale canceled - Over 65
194	076-052-009-0211	PEREZ DAVID	27,400	48,825.10	24,915.81	LTS 211 & 212 BLK 9 EDGEWORTH PLACE SEC 2	5625 COBALT ST	012	1989-2010	2006-73109	P	61	11/17/06	5/29/09	6/16/09	10/6/09		Sale Canceled - unsecured vacant houses
195	045-180-001-0019	ISTER CORPORATION	130,699	105,153.96	24,818.97	TR 1K HOUSTON INDUSTRIAL DIST U/R ABST 877 D WHITE	12232 ROBIN BLVD	001	1993-2010		P		9/30/99	12/8/00	12/13/00	3/3/09		(M) Sale Canceled - unsecure metal building
196	111-009-000-0016	JENNESS GEORGIA H	235,017	59,502.78	24,796.61	LT 16 BLK 2 BRIAR COURT	10323 CHEVY CHASE DR	001	1993-2010									Over 65-Deferred
197	095-238-000-0021	FRANKOFF SAM	245,561	89,191.06	24,585.22	LT 21 BLK 8 MARILYN ESTATES SEC 10	5539 QUEENSLOCH DR	001	1994-2010									Over 65-Deferred
198	089-176-000-0008	DRISKELL WM H	291,946	27,798.20	24,550.69	LT 8 BLK 1 RUSTLING OAKS	12926 QUEENSBURY LN	025	1992-2010									Over 65-Deferred
199	007-199-000-0009	HRIVNATZ FRANK JR ESTATE % MARY LOU HRIVNATZ	481,740	99,095.97	24,479.68	LTS 7 8 9 & 10 BLK 15 BRUNNER	4509 BLOSSOM ST	001	2006-2010	2010-65369	P	189	10/8/10	11/2/11				Paid in Full
200	099-143-000-0006	WOLF MARY C	376,843	36,027.85	24,371.37	LT 6 BLK 11 NOTTINGHAM FOREST SEC 6	14203 CHADBOURNE DR	025	2000-2010									Over 65-Deferred
201	066-112-001-0009	4506 SHERWOOD LANE APT LLC	1,130,887	96,183.11	24,341.86	LT 8 & TRS 9A & 9B BLK A WHITE OAK ACRES	4506 SHERWOOD LN	001	2009-2010									Paid in Full
202	095-112-000-0002	RICKETTS SARA	368,238	30,101.68	24,287.10	LT 2 BLK 2 NOTTINGHAM SEC 1	13927 TAYLORCREST RD	025	1994-2010									Over 65-Deferred
203	075-141-006-0015	BOANERGES JAMES ET UX	1,242,630	89,168.97	24,231.47	LT 15 BLK 6 PINE SHADOWS	210 PINE SHADOWS DR	001	2007-2010									Over 65-Deferred
204	120-752-001-0002	LEVINE INVESTMENTS LTD PTNRSHP	1,383,601	52,482.85	24,134.16	RES A1 BLK 1 CENTERFIELD WEST	7877 WILLOWCHASE BLVD	004	2009-2010	2010-69520	P	157	10/22/10	8/16/11				Paid in Full
205	042-176-000-0059	JACQUOT WILLARD	168,757	104,663.56	24,119.59	TRS 8D & 8G (IMPS ONLY) (LAND*0421760000060) ABST 306 C GOODRICH	7446 MARTIN LUTHER KING	001	1993-2010	2004-34932	P	164	6/30/04	6/17/05	8/24/05	12/6/05		Sale Canceled - Vacant gas station
206	126-241-001-0001	SPACE CENTER BLVD DEVELOPMENT LP	2,531,925	48,047.38	24,064.93	RES A BLK 1 VILLAGE AT CLEAR POINT CROSSING	11510 SPACE CENTER BLVD	027	2010									
207	095-055-000-0093	BIGHOUSE ROBERT L	376,185	29,640.87	23,979.94	LT 93 BLK 5 FONN VILLAS SEC 3	615 BENDWOOD DR	025	1995-2010									Over65-Deferred
208	091-371-000-0015	BOZARTH VIRJENN % BOZARTH CLAUDE JR ESTATE OF	112,534	99,799.96	23,901.84	LT 15 BLK 19 POST OAK MANOR SEC 6	4818 SPELLMAN RD	001	1988-2010	2008-73102	P	152	12/12/08	6/19/09	6/30/09	2/1/11		Sale canceled - Over 65
209	058-089-000-0064	SANKOWSKI THERESA	174,257	95,585.64	23,774.14	LT 64 YALE STREET ACRES SEC 1	604 MARTIN ST	001	1989-2010									Over 65-Deferred

City of Houston Top 200
Real Property Delinquent Accounts
Tax Year 2010 (and prior)

			PROPERTY INFORMATION							LITIGATION								
2010	Account	Assessed Party	HCAD Value	HCTO TPI as of Jan 2012	COH TPI as of Jan 2012	Legal Description	Situs	ISD	Years Due	Cause #	P/I	Crt	Petition	Trial	Judgment	Sale #1	Resale	Notes
210	075-202-050-0010	BLACK STONE BUILDER INC THE	2,622,936	93,751.92	23,723.67	LT 10 BLK 18 TANGLEWOOD SEC 9	5496 HOLLY SPRINGS DR	001	2009-2010	2011-45536	P	125	8/5/11					Paid in Full
211	022-161-000-0012	HOLLAND MATTIE J	177,193	106,732.31	23,697.32	LTS 11 & 12 BLK K LEELAND PARK	3702 BREMOND ST 5	001	1988-2010	2007-17450	P	152	3/23/07	7/14/10	11/8/10	3/1/11		Sale canceled - unsecured vacant quadplex
212	058-191-000-0018	CURRENT OWNER	120,468	87,490.11	23,696.49	TRS 1A 2A & 17 BLK 1 & TR 16 BLK 6 BELMONT SEC 1 BELMONT SEC 2	4115 GRIGGS RD	001	1984-2010	2004-33729	P	189	6/30/04	6/26/07	7/23/07	1/4/11		Sale Canceled - former gas station
213	092-557-000-0013	CORPORATION FOR ECONOMIC DEV OF HARRIS COUNTY INC	120,130	101,997.69	23,684.59	RES D1 BLK 1 BRENTWOOD SEC 2	13103 HIRAM CLARKE RD	001	1996-2010	2005-28479	P	151	4/29/05	1/6/06	1/27/06	8/5/08		Sale Canceled - Vacant gas station
214	061-139-028-0027	MCKNIGHT THEODORE	100,956	84,855.00	23,635.84	LT 27 BLK 93 RIVERSIDE TERRACE SEC 22	5003 VENTURA LN	001	1982-2010									Disability Deferred
215	042-066-000-0030	GASPARD ROCHELLE	715,613	95,939.43	23,569.57	TR 13 ABST 212 J CHRISTY	2011 BINZ ST 8	001	2003-2010									Disability Deferred
216	012-284-019-0001	LIGON OF KENTUCKY INC	71,874	90,200.21	23,519.54	TR 19D BLK 19 EAST HOUSTON	LIBERTY RD	001	1992-2010	2001-22708	P	281	4/30/01	11/15/02	11/22/02	7/6/10		Sale Canceled - Metal warehouse crosses lot line
217	081-117-000-0005	FULLER GLORIA G	266,704	78,515.10	23,516.99	TRS 5 & 6A BLK 24 RIVERSIDE TERRACE SEC 3	2421 SOUTHMORE BLVD	001	1991-2010									Over 65-Deferred
218	099-332-000-0046	KIETZMAN ROBT L ET UX	433,867	36,012.21	23,494.97	LT 46 BLK 1 WILCHESTER WEST SEC 2	13723 TOSCA LN	025	2000-2010									Over 65-Deferred
219	061-202-002-0021	OASH WILLIAM	106,206	97,703.06	23,457.86	TR 3A BLK 2 SOUTH ACRES	11017 CULLEN BLVD	001	1989-2010	2004-14179	P	152	3/15/04	10/6/06	11/29/06	9/6/11		(M) Sold to The Shadow of The Almighty Ministries for $53,552
220	047-086-000-0014	WOODARD LANELL	191,223	45,691.41	23,383.78	TRS A2 A4 A6-A & A7 ABST 1313 S GRIFFIN	4314 REED RD	001	1986-2010									(M) Over 65-Deferred
221	041-091-000-0037	TEXSTAR CHEVROLET INC	-	69,157.02	23,189.61	TRS 8 8A 8B 8C 8D 8E 9 & 9A (IMPS ONLY) (LAND*0410910000008) ABST 135 W N BRONAUGH	10306 S POST OAK RD	001	1991-2004									
222	130-695-008-0052	NEW SAIGON DEVELOPMENT LLC	2,436,504	49,580.08	23,158.00	RES A BLK 8 NEW HORIZON VILLAS	BEECHNUT RD		2010	2009-52689	I	127	9/29/10					
223	021-025-000-0028	WINN INVESTMENT LLC	206,712	96,840.09	23,126.45	LTS 28 & 29 BLK 293 HOUSTON HEIGHTS	RUTLAND ST	001	1989-2010	2009-80903	P	165	12/29/09	7/28/11				Paid in Full
224	109-392-000-0079	NED ALFRED JR & SHENELL	55,705	35,742.16	23,071.00	LT 79 BLK 4 PARKWOOD EAST SEC 1 R/P	8615 VALLEY ROCK DR	012	1991-2008	2004-27827	P	125	5/28/04	2/24/06	4/29/06	9/5/06		Sale canceled - Disability Deferred
225	041-057-000-0070	SOUTHWEST CROSSING VENTURE	40,445	103,657.38	22,878.54	TR 23 ABST 101 C W ADAMS	HILLCROFT ST	001	1995-2010									Residual tract from FBCTR ROW, Sims Bayou easement, water line easement with pump station, and petroleum pipeline
226	053-056-000-0012	CALDERON EMMA ET AL	66,655	86,076.72	22,644.77	LTS 12 & 13 BLK 7 PINEVIEW PLACE	125 CANTON ST	001	1988-2003									Over 65-Deferred
227	041-017-008-0258	KALISPELL LTD	2,542,680	94,652.01	22,607.99	TR 21H ABST 61 A C REYNOLDS	2630 BISSONNET ST	001	2010									Paid in Full
228	057-081-000-0014	WHITING MADELINE PRADIA	95,992	111,633.18	22,565.88	LT 14 BLK 3 FELDMAN COURT	2809 ROSEDALE ST	001	1989-2010	2004-55402	P	151	9/30/04	5/13/05	5/31/05	3/7/06		Sale Canceled - Over 65-Deferred
229	040-112-000-0061	GENERAL SUPPLY COMPANY	-	93,144.65	22,481.29	TR 1 (IMPS ONLY) (LAND*0401120000065) ABST 1 J AUSTIN	OLIVER ST	001	1991-2008									
230	096-579-000-0017	HANCE STEPHEN BRANCH KIMBERLY A	1,250,000	78,627.39	22,460.44	LT 17 BLK 1 & TR 17C ABST 697 C SAGE INDIAN TRAIL SEC 1	5847 INDIAN TRL	001	2008-2010									Disability Deferred
231	081-368-000-0045	MCKAIN DORIS C	145,248	32,591.61	22,420.67	TRS 44A & 45 BLK 2 MOSS OAKS	10321 IVYRIDGE RD	025	1990-2010									Over 65-Deferred
232	035-081-021-0025	OWNER UNKNOWN	-	94,685.10	22,319.18	LTS 25 & 26 BLK 21 SUNSET HEIGHTS	6705 N MAIN ST	001	1991-2010									Military Deferred
233	080-119-000-0008	ASH JOYCE H % JOYCE H ASH LIVING TRUST	545,038	48,770.68	22,296.36	TRS 8 & 9A BLK 2 KETTERING OAKS	4511 BRYN MAWR LN	001	2002-2010									Over 65-Deferred
234	091-475-000-0001	HENDERSON EDGAR B JR	210,035	45,727.06	22,215.91	LT 1 BLK 180 PARKWEST SEC 2	5735 SPELLMAN RD	001	1988-2010									Over 65-Deferred
235	045-140-005-0255	IMBER CHRISTINE F ET AL IMBER MARITAL TRUST	2,144,364	97,955.51	22,181.68	TRS 4E & 4I ABST 836 W WHITE	5126 LONGMONT DR	001	2010									Over 65, Homestead
236	041-017-008-0050	WILDBUR DAVID	906,580	80,601.60	22,115.31	TR 5 ABST 61 A C REYNOLDS	2221 W ALABAMA ST	001	2005-2010									Over 65-Deferred
237	085-577-000-0015	SELZER EARL M ET UX	373,723	78,995.69	22,007.45	LT 15 BLK 33 MEYERLAND SEC 4	4714 N BRAESWOOD BLVD	001	1992-2010									Over 65-Deferred
238	072-079-001-0044	MEICLER MARCEL & MURIEL	690,000	87,298.01	21,987.69	LT 44 BLK 1 WEST LANE ANNEX	36 HACKBERRY LN	001	2005-2010									Over 65-Deferred

City of Houston Top 200
Real Property Delinquent Accounts
Tax Year 2010 (and prior)

			PROPERTY INFORMATION								LITIGATION								
2010	Account	Assessed Party	HCAD Value	HCTO TPI as of Jan 2012	COH TPI as of Jan 2012	Legal Description	Situs	ISD	Years Due	Cause #	P/I	Crt	Petition	Trial	Judgment	Sale #1	Resale	Notes
239	040-062-000-0047	ORIGINAL DESIGNER HOMES INC	638,225	86,718.47	21,947.18	TRS 5A 5B & 5C LTS 1 & 10 & TR 76A BLK 76 BROOKE SMITH ABST 1 J AUSTIN	100 LOUISE ST	001	2008-2010									
240	060-068-008-0005	WEBB W J	513,289	84,315.56	21,941.44	TRS 4A & 5 BLK 8 CHEVY CHASE	2232 NORTH BLVD	001	2002-2010									Over 65-Deferred
241	066-025-010-0906	BREEZE CLARA B	92,863	85,381.29	21,897.85	LT 906 BLK 10 TRINITY GARDENS SEC 2	6702 HOFFMAN ST	001	1984-2002	2006-05914	P	270	1/31/06	5/30/06	7/6/06			Over 65-Deferred
242	118-940-001-0006	MANN JAMES SCOTT & MARVEL	570,222	90,503.61	21,868.22	TR 6 BLK 1 WOODWAY CRESCENT	1214 RIPPLE CREEK DR	001	2004-2010									Over 65-Deferred
243	058-303-000-0033	WESTVIEW DRIVE INVESTMENTS LLC	3,092,000	43,624.17	21,849.53	TRS 11A-1 11C 13D & 13T FROST & SETTEGAST	10110 WESTVIEW DR 170	025	2010									
244	029-172-000-0006	DRISCOLL KATHLEEN L	523,700	82,381.29	21,674.56	N 34.50 FT LT 7 BLK 12 PLAINVIEW SEC 1 AMEND	2314 MORSE ST	001	2003-2010									Over 65-Deferred
245	061-132-047-0004	MAXWELL MELBA	148,356	76,092.29	21,500.85	LT 5 & TR 4 BLK 47 RIVERSIDE TERRACE SEC 8	3210 SHENANDOAH ST	001	1989-2010									Disability Deferred
246	086-090-000-0023	THOMPSON WENDELL P & JUDY C % WENDELL P & JUDY C THOMPSON REV	240,465	53,151.23	21,466.21	LT 23 BLK 23 WOODSIDE SEC 3	9214 KAPRI LN	001	1989-2010									Over 65-Deferred
247	095-049-000-0003	BORDMAN PEGGY	355,888	28,345.13	21,418.29	LT 3 BLK 5 MEMORIAL MEADOWS	12458 MOOREMEADOW LN	025	1992-2001									Over 65-Deferred
248	122-419-001-0001	MUSIC WORLD PROPERTIES LLC	2,718,142	84,164.02	21,297.49	RES A BLK 1 SOUTH SIDE BUFFALO BAYOU RES	2225 LA BRANCH ST	001	2010									Paid in Full
249	057-068-000-0015	PARKER KENNETH W & MARY E	129,615	80,848.04	21,283.82	TR 16 & TR 15B BLK 79 BELT JUNCTION CITY	515 CAPLIN ST	001	1985-2010									Over 65 - Deferred
250	022-171-000-0011	GILLESPIE COLITA	120,009	80,559.38	21,266.76	LTS 11 & 12 BLK U LEELAND PARK	3802 DREW ST	001	1986-2010									Over 65-Deferred
251	061-212-000-0023	BULLDOG TIRE RECYCLING INC	84,942	41,877.96	21,126.13	TR 23 BLK 3 ROSS J O	706 GENOA RED BLUFF RD	021	1995-2010									
252	058-157-000-0023	THOMPSON CREGORY	107,337	85,045.26	21,013.05	LTS 23 & 24 BLK C GRAND PARK ANNEX	4610 IDAHO ST	001	1987-2010	2007-29210	P	61	5/11/07	1/18/08	1/24/08	5/5/09		Sale canceled - metal warehouse
253	071-033-004-0010	HARRIS COUNTY ET AL SUIT NO 2010-00561	105,000	86,304.10	20,973.56	LT 10 BLK 4 (PRORATED 7-5-11) BLOSSOM HEIGHTS	3702 BUTTERCUP ST	001	1989-2010	2010-00561	P	55	1/12/10	12/15/10	3/15/11	7/5/11	11/1/11	SO to HC on 7/5/11 Sold to Mehrdad Feiz Mahdavi for $90,000
254	055-020-006-0004	HARRIS COUNTY ET AL CAUSE NO 2006-73221	137,212	89,023.98	20,828.37	LT 4 BLK 9 (PRORATED 8-2-11) WOODLAND COURT	601 COTTAGE ST	001	1993-2010	2006-73221	P	189	11/17/06	2/24/11	4/5/11	8/2/11	1/3/12	SO to HC on 8/2/11 Sold to Avignon Holdings LLC for $54,000
255	028-019-000-0011	BARRIOS FELIX & DUARTE JULIA	155,753	83,966.44	20,647.80	LT 11 BLK 16 OAK LAWN	211 STILES ST	001	1991-2010	2005-35556	P	270	5/31/05	11/27/07	1/7/08	11/4/08		Sale Cancled - Disability Deferred
256	077-201-003-0012	CHAMBERS ZORA	207,766	26,503.60	20,570.63	LT 12 BLK 3 LINKWOOD	8711 LINKMEADOW LN	001	1996-2010									Over 65, Homestaed
257	045-078-000-0066	HYNSON JULIUS JR	496,735	80,453.19	20,562.52	TR 8B & S 1 FT OF TR 8B-1 ABST 774 T TOBIN	11900 MARTINDALE RD	001	2002-2010	2004-54040	P	270	9/30/04	1/25/05	2/7/05			Disability Deferred
258	082-196-000-0010	WRIGHT NANCY A	124,496	80,377.04	20,560.16	LT 10 BLK 10 ROBINDELL SEC 2	6201 GRAPE ST	001	1993-2010									Over 65-Deferred
259	071-029-010-0295	SAMPSON HOWARD L SR	45,634	39,838.54	20,551.65	LT 295 BLK 10 BARCLAY PLACE SEC 1	9319 HOMESTEAD RD	012	1985-2009	2005-74581	P	152	11/30/05	3/19/10	3/23/10			Over 65-Deferred
260	073-131-000-0039	GREATER ROSEHILL BAPTIST CHURCH	161,617	95,728.40	20,484.05	LTS 39 & 40 ROSEWOOD ESTATES	7210 SPRINGDALE ST	001	1989-2007	2006-70101	P	270	10/31/06	3/25/08	5/14/08	12/2/08		Sale Canceled - Church on property
261	081-159-000-0118	HONOVICH JANE BEVIL	388,000	80,423.99	20,410.89	LT 118 BLK 7 BRIARGROVE SEC 1	6218 ELLA LEE LN	001	1998-2008									Over 65-Deferred
262	081-248-000-0016	SACCO ALLAN J & ANTOINETTE	234,820	58,133.50	20,378.64	LT 16 BLK 38 TIMBERGROVE MANOR SEC 6	6311 PINESHADE LN	001	1989-2010		P		7/19/91	3/2/93	3/2/93			Over 65-Deferred
263	180-342-000-0600	CITY OF HOUSTON PARCEL NO L98-026	2,812	20,377.14	20,377.14	TR 1C-1 MONTGOMERY CO ABST 342 W MASSEY	EASTEX FWY		1997-2001									(M) Government Exempt
264	104-412-000-0004	CHANCELLORS FAMILY CENTER	2,250,000	83,608.02	20,350.58	RES F1 BLK 3 FONDREN SW BRAESGATE SEC 1	6535 DUMFRIES DR	001	2010									Paid in Full
265	035-007-000-0003	CRISWELL FRANKIE	55,614	82,241.68	20,326.30	LTS 3 4 & 5 BLK 3 TOM STUART	3605 CAPRON	001	1987-2010	2004-61124	P	157	10/29/04	8/3/05	8/3/05	2/7/06		Sale canceled - Church Sanctuary
266	075-081-003-0011	HOUSTON THOMAS H	866,266	116,143.37	20,278.51	E 1/2 OF LT 9 BLK 3 HUISACHE ACRES	5076 CEDAR CREEK DR	001	2005-2010									Over 65-Deferred
267	080-118-000-0001	GRANGER WALTER E	595,000	39,708.54	20,173.34	LT 1 & TR 2 BLK 1 KETTERING OAKS	4538 BRYN MAWR LN	001	2004-2010									Over 65-Deferred
268	108-061-000-0003	RIVERSTONE APARTMENT HOMES 1 & 11	4,767,400	43,097.79	20,130.25	RES F3 BLK 6 WESTWOOD CENTER SEC 1	9303 WOODFAIR DR	008	2010									Paid in Full
269	019-177-000-0010	HARRIS COUNTY ET AL	175,000	78,310.90	19,940.61	LT 10 BLK 3 (PRORATED 9-6-11) HOLMAN OUTLOT 38	1611 HOLMAN ST	001	1989-2010	2007-59203	P	189	9/28/07	9/16/10	3/7/11	9/6/11		SO to HC on 9/6/11 Sold to Elizabeth Cardona for $79,700

City of Houston Top 200
Real Property Delinquent Accounts
Tax Year 2010 (and prior)

			PROPERTY INFORMATION								LITIGATION								
2010	Account	Assessed Party	HCAD Value	HCTO TPI as of Jan 2012	COH TPI as of Jan 2012	Legal Description	Situs	ISD	Years Due	Cause #	P/I	Crt	Petition	Trial	Judgment	Sale #1	Resale	Notes
270	107-522-000-0001	ELSAIFI & SON PROPERTIES LLC	3,129,717	39,474.41	19,776.70	RES A1 BLK 1 PARK TEN SEC 1	16727 PARK ROW DR	019	2008-2010	2009-72995	P	295	11/13/09	9/14/11				Paid in Full
271	082-076-000-0002	RODRIGUEZ ELIA % EST OF JOSE M RODRIGUEZ	356,113	66,390.50	19,702.67	LT 2 BLK 25 NORHILL	2607 WHITE OAK DR	001	2001-2010									Disability Deferred
272	104-275-000-0012	LARRY WILLIE L SR	69,673	37,499.29	19,683.76	LT 12 BLK 18 GLENWOOD FOREST SEC 4	8407 STERLINGSHIRE ST	012	1991-2008									Over 65-Deferred
273	126-844-001-0001	FMC VENTURE LLC	2,174,542	39,268.77	19,668.08	RES A BLK 1 SABO ROAD PLAT	10617 FUQUA		2010									Paid in Full
274	122-734-001-0001	SPACE CENTER BLVD LAND DEV LP	1,950,720	39,203.82	19,635.56	RES A BLK 1 CLEARPOINT SEC 5	11600 SPACE CENTER BLVD	027	2010									
275	002-064-000-0018	SUSAN C CONTE TRUST JOSEPH P CONTE JR TRUST	3,277,485	77,493.27	19,609.48	LTS 1 THRU 12 BLK 346 SSBB	1404 LEELAND ST	001	2010									Paid in Full
276	041-031-017-0030	SKYLINE EQUITIES LLC	175,275	43,207.89	19,566.44	TR 3D ABST 75 H TIERWESTER	3308 N MACGREGOR WAY	001	1994-2010	2010-15356	P	80	3/12/10	9/21/11				Paid in Full
277	096-379-000-0003	ROTHENBERG STANLEY A	223,124	51,203.18	19,554.31	LT 3 BLK 33 MAPLEWOOD SOUTH SEC 7 R/P	8110 YARWELL DR	001	1991-2010									Over 65-Deferred
278	118-367-001-0003	CRABTREE LAURA	272,479	28,603.04	19,550.35	LT 3 BLK 1 PARKWAY VILLAGES SEC 7	14011 SHANNON MARIE LN	001	2000-2010									Over 65-Deferred
279	088-240-000-0020	FOREMAN WALTER D	90,647	87,567.79	19,528.02	LT 20 BLK 24 SHARPSTOWN SEC 2	7018 SHARPVIEW DR	001	1991-2010	2004-40059	P	151	7/30/04	7/1/05	9/14/05			Over 65-Deferred
280	041-017-008-0255	KALISPELL LTD	2,194,720	81,699.09	19,514.12	TRS 26 & 26D ABST 61 A C REYNOLDS	2630 BISSONNET ST	001	2010									Paid in Full
281	082-159-000-0693	YOUNG JOHN EDMOND SR & JOSLIN JENNETTE	2,028,031	41,556.99	19,492.39	LTS 692 693 & 694 BLK 28 KENTSHIRE PLACE SEC 3	9438 EVERGLADE DR	012	2006-2010									
282	040-194-000-0135	F P D S INC	-	79,850.74	19,427.75	POSSESSORY INT-PORT OF HOUSTON (LAND*0401940000019) TRS 16 & 19 (LN-86-0171) ABST 8 J BROWN	EAST LOOP	001	1991-1997									Underlying land in government exempt
283	090-439-000-0001	PETERS ROZALIA	211,922	53,840.53	19,419.91	LT 1 BLK 62 GLENBROOK VALLEY SEC 11	8122 COLGATE ST	001	1989-2010									Over 65-Deferred
284	105-203-000-0007	HARAKA GEORGE D	347,231	29,092.68	19,418.42	LT 7 BLK 1 FLEETWOOD SEC 1	15827 FOXGATE RD	019	2001-2010									Over 65-Deferred
285	064-225-009-0012	DOUGLAS RONALD A & KATHY L	609,026	76,276.31	19,304.35	TR 16 BLK 9 GREENS BAYOU PARK	12812 GREENS BAYOU ST	001	2008-2010	2010-71004	P	125	10/29/10	7/25/11	7/25/11	11/1/11		Sale Canceled - Paid in Full at Constable's Office
286	034-203-001-0308	KAO CHENG YUAN & JUI ING & LEE CHAO KUAN & LI YANG	-	35,997.01	19,216.88	TR 52A (OMITTED IMPS) (PARENT*0342030010052) SOUTH HOUSTON GARDENS SEC 6	8833 AIRPORT BLVD		1991-1995									Paid in Full
287	067-091-002-0040	MCMAHAN JOHN TRUSTEE	493,717	41,670.24	19,214.86	TR 7A BLK 2 HARTLAND ACRES	3200 GREENS RD	009	2006-2010									
288	035-254-000-0003	LEWIS BOBBIE C & BILL ROSS	123,574	73,452.37	19,209.43	TR 30C THATCHERS GARDENS	10102 BAUMAN RD	001	1994-2010									Disability exemption
289	069-079-002-0002	NEWMAN BOBBIE LONG % JIM TATUM	82,470	77,074.64	19,191.46	LT 2 BLK 6 OAK MANOR SEC 1	3806 ROSEDALE ST	001	1984-2006	2004-54152	P	165	9/30/04	9/9/05	9/12/05	5/6/08		Sale canceled - over 65 deferred
290	037-053-013-0015	MIDWAY RAYFORD PARTNERS LP MIDWAY CO CITYCENTRE ONE	2,018,040	75,798.73	19,180.67	TR 4B BLK 13 WESTMORELAND FARMS	5425 S RICE AVE	001	2010									
291	088-174-000-0008	MANION MARY ANN (BRIDGE)	305,483	56,830.75	19,177.91	LT 8 BLK 2 BRIARBEND	7811 BURGOYNE RD	001	1998-2010									Over 65-Deferred
292	079-133-003-0004	CROWDER WINSTON P & JULIA	461,078	54,570.17	19,116.25	LT 4 BLK 3 CHARNWOOD	7513 MIDDLEWOOD ST	001	2000-2010									Over 65-Deferred
293	115-204-000-0020	OAKS ASHFORD POINT TEXAS HOLDINGS LP	3,187,039	40,824.29	19,068.32	RES T ASHFORD POINT SEC 2	4040 SYNOTT RD	008	2010									Paid in Full
294	098-218-000-0059	WRIGHT FRANCIS M JR	148,824	30,080.84	19,067.23	LT 59 BLK 3 SPRING SHADOWS SEC 2	2518 MOSS HILL DR	025	1992-2010									Over 65-Deferred
295	077-103-019-0504	SIMON DIANE ET AL	85,608	63,943.78	19,021.02	LT 504 BLK 19 MACGREGOR TERRACE SEC 2	5131 DEWBERRY ST	001	1983-2010	2000-50009	P	295	9/29/00	6/5/01	7/20/01	4/5/11	7/5/11	SO to HC on 4/5/11. Sold to Phuong Cong Mai for $3,413
296	117-353-001-0001	7611 RAILHEAD LANE LP	7,096,200	41,344.61	18,959.48	RES A BLK 1 NOVO INDUSTRIAL PARK	7611 RAILHEAD LN	017	2010									Paid in Full
297	082-475-000-0005	DAWSON WILLIE M	37,186	33,353.36	18,911.51	LT 5 BLK 2 SCENIC WOODS	7618 CABOT ST	012	1983-2006	2002-44319	P	164	8/30/02	1/16/04	3/8/04	8/3/04		Sale canceled - Over 65-Deferred
298	077-087-002-0033	FULLER CORAGENE M	433,378	65,638.88	18,845.06	TR 12A BLK 2 LAMAR TERRACE	5305 FAYETTE ST	001	2003-2010									Over 65-Deferred
299	085-286-000-0028	GREENWOOD LEROY GLADYS	103,354	65,593.51	18,833.72	LT 28 BLK 10 EAST SUNNYSIDE COURT SEC 3	4929 REDBUD ST	001	1984-2010									Over 65-Deferred
300	068-121-001-0006	MEYERS CLARENCE J III	175,000	82,934.70	18,679.44	TR 6 BLK 1 SOUTHMONT	13724 STANCLIFF ST	001	1996-2010	2007-05272	P	165	1/31/07	7/25/08	8/6/08	2/3/09		Sale Canceled - Bankruptcy

City of Houston Top 200
Real Property Delinquent Accounts
Tax Year 2010 (and prior)

	PROPERTY INFORMATION									LITIGATION								
2010	Account	Assessed Party	HCAD Value	HCTO TPI as of Jan 2012	COH TPI as of Jan 2012	Legal Description	Situs	ISD	Years Due	Cause #	P/I	Crt	Petition	Trial	Judgment	Sale #1	Resale	Notes
301	004-138-000-0002	MCWHORTER BERT T & MARIAN	498,030	74,291.91	18,524.41	TRS 2 & 3A BLK 7 AVONDALE	104 AVONDALE ST	001	2005-2010									Over 65-Deferred
302	078-009-002-0004	KARBASIAN MARYAM % LAHIJANI HOSSEIN A	762,525	73,110.32	17,590.13	TRS 4 & 5A BLK 2 BRIARCROFT	5643 WICKERSHAM LN	001	1993-2009									Over 65-Deferred
303	045-105-000-0072	SKYPORT GLOBAL COMMINICATIONS INC ATTN TAX DEPT	732,587	32,871.54	16,468.04	TR 1 (IMPS ONLY) (LAND*0451040000033) ABST 801 T TOBY	11140 AEROSPACE AVE	021	2008-2010									PPA (CBP) - FPD-8/2/11; 6 mths @ $1,590.09 for 2010
304	060-151-000-0016	TAYLOR ROBERT G II	9,500,000	59,792.43	15,069.77	TRS L1 M & N1 RIVER OAKS HOMEWOODS	2945 LAZY LANE BLVD	001	2010									Over 65, Homestead
305	012-101-000-0001	THE MUNDO GROUP BOX 272	300,000	53,949.99	13,675.43	TRS 1 THRU 48 BLK 99 (PRORATED 5-3-11) DENVER	2510 SAKOWITZ ST	001	2007-2010	2005-32574	P	165	5/20/05	9/26/07	11/12/07	12/7/10	5/3/11	(M) SO to HC on 12/7/10 Sold to The Mundo Group for $7,600
306	082-494-000-0008	LEDET ANTOINE C & ELLA	31,480	26,510.59	13,415.60	LT 8 BLK 21 SCENIC WOODS	7617 SPINET ST	012	1991-2010	2003-40696	P	281	7/17/03	6/1/07	8/7/07	12/6/11		Sale Canceled - Over 65-Deferred
307	045-138-001-0017	HARRIS COUNTY ET AL	1,398,944	39,876.71	10,090.69	TR 6D ABST 834 E WILLIAMS	BLUE WILLOW DR	001	2010	2009-25868	P	334	4/27/09	6/7/10	6/16/10	10/5/10	10/4/11	(M) SO to HC on 10/5/10 Sold to Arturo Sanchez for $29,000
		Total	**513,039,520**	**41,788,047.87**	**12,724,541.88**													

Categories	Count	% of Total
Paid	45	15%
Sold	23	7%
Environmental/Not Suitable for Sale	50	16%
Bankruptcy	28	9%
Exemption	161	52%
2010 Only (included in Count total)	33	11%

ISD Codes

001- HISD
002-Deer Park
003-Waller
004-Cypress-Fairbanks
005-Crosby
006-Channelview
007-New Caney
008-Alief
009-Aldine
012-North Forest
015-Galena Park
016-Goose Creek
017-Klein
018-Humble
019-Katy
020-La Porte
021-Pasadena
023-Sheldon
024-Spring
025-Spring Branch
026-Tomball
027-Clear Creek
028-Dayton
029-Pearland
030-Huffman
031-Stafford

Exemptions

DV-Disabled Veteran
E- Exempt
F-Over 55
H-Homestead
O-Deferred
S- Over 65
X3-Total Exemption

Notes:

HCAD Value and HCTO TPI have been updated with July 2011 data
HCTO TPI = Harris County Tax Office Tax, Penalties and Interest
COH TPI = City of Houston Tax, Penalties and Interest
(M) - indicates multiple related accounts

City of Houston Top 200
Real Property Delinquent Accounts
Tax Year 2010 (and prior)

			PROPERTY INFORMATION										LITIGATION					
2010	Account	Assessed Party	HCAD Value	HCTO TPI as of Jan 2012	COH TPI as of Jan 2012	Legal Description	Situs	ISD	Years Due	Cause #	P/I	Crt	Petition	Trial	Judgment	Sale #1	Resale	Notes
1	121-818-001-0004	KINGDOM BUILDERS CENTER OF HOUSTON TEXAS INC	13,909,842	1,158,539.44	293,198.72	RES A3 BLK 1 CORINTHIAN POINT PLAZA	W OREM DR	001	2009-2010									Charitable Organization exemption filed, awaiting approval
2	104-126-000-0001	2400 HACKETT LIMITED PARTNERSHIP	9,918,929	750,601.29	189,960.18	TR 1 CITADEL SEC 2	2400 HACKETT DR 196	001	2009-2010	2011-67884	P	234	11/11/11					
3	045-064-000-0132	SPANISH VILLAGE COMM DEV CORP	1,694,667	744,403.06	188,730.43	TR 33R ABST 760 H TIERWESTER	4000 GRIGGS RD 126	001	2007-2010	2010-10114	P	281	2/19/10	5/14/12				Roca Construction foreclosed in October 2010
4	121-248-001-0001	PLEASANT HILL CDC	996,813	547,716.44	137,607.34	RES A BLK 1 BRITTON PLACE	3706 LYONS AVE 48	001	2006-2010	2011-22382	P	80	4/15/11					HCAD suit 2010-41397 (2006 & 2009) ST-3/5/12
5	114-813-002-0014	A D PLAYERS	-	407,787.52	103,211.27	RES B3 BROWNWAY OFFICE PARK	BROWNWAY ST	001	2008-2009	2010-42863	P	80	7/19/10	3/14/12				(M) HCAD suit 2009-82115 (exemption) Judge granted partial exemption of 1.75 acres, awaiting deceision re appeal
6	128-172-001-0003	MIDWAY CC HOTEL PARTNERS LP	-	200,598.91	100,513.46	RES A2 BLK 1 CITYCENTRE SEC 1	800 W SAM HOUSTON PKY	025	2009									Paid in Full
7	034-207-011-0001	BURKHARDT MARJORIE A	22,430	184,535.48	95,798.12	LT 1 BLK 11 SOUTH HOUSTON GARDENS SEC 8	9520 EASTHAVEN BLVD	021	1987-2010	2009-74191	I	152	11/17/09					
8	126-093-001-0001	REDWOOD ERC HOUSTON LLC	51,389,839	575,592.35	145,682.75	RES A BLK 1 EAGLES TRACE ERICKSON SEC 1	14703 EAGLE VISTA DR 470	001	2009									(M) Paid in Full
9	041-097-000-0285	ALDINE ISD CAUSE 88-24026	619,752	170,330.19	86,869.19	TR 40A ABST 141 A R BODMAN	6215 GREENS RD	009	1986-1991	1988-24026	P	61	4/28/88	7/17/90	10/9/90	4/2/91		(M) SO to Aldine ISD on 4/2/91 Future sale to Houston Airport System
10	041-097-000-0275	ALDINE ISD CAUSE 88-24026	656,522	167,505.01	85,447.95	TR 39A ABST 141 A R BODMAN	GREENS RD	009	1986-1991	1988-24026	P	61	4/28/88	7/17/90	10/9/90	4/2/91		(M) SO to Aldine ISD on 4/2/91 Future sale to Houston Airport System
11	041-097-000-0280	ALDINE ISD CAUSE 88-24026	656,522	167,505.01	85,447.95	TR 39 ABST 141 A R BODMAN	GREENS RD	009	1986-1991	1988-24026	P	61	4/28/88	7/17/90	10/9/90	4/2/91		(M) SO to Aldine ISD on 4/2/91 Future sale to Houston Airport System
12	131-505-001-0001	A D PLAYERS	8,708,950	327,113.02	82,775.09	RES A BLK 1 A D PLAYERS	WESTHEIMER RD	001	2010	2010-42863	P	80	7/19/10	3/14/12				(M) HCAD suit 2009-82115 (exemption) Judge granted partial exemption of 1.75 acres, awaiting deceision re appeal
13	035-019-035-0015	INVESTMENT CHOICES CORP ET AL	433,088	336,732.92	80,878.30	LTS 15 16 & 17 BLK 35 STUDE SEC 2	645 E 11TH 1/2 ST 16	001	1987-2010	2006-80346	P	127	12/22/06	1/30/12				
14	019-253-000-0003	GLOVER ROBERT G & MARY	538,229	319,841.42	80,576.75	LTS 3 4 & 10 BLK 5 BIRDSALL PLACE	1803 CLEBURNE ST	001	1984-2010	2004-22714	P	80	4/30/04	2/17/11	7/7/11	11/1/11	2/7/12	SO to HC on 11/1/11 Sold to Hou Properties for $172,000
15	013-181-000-0072	REID GEORGE W ET AL	434,616	161,459.97	78,604.23	TR 52 & TR 3 ABST 99 A AREA FAIRBANKS SEC 1	STONINGTON ST	004	1992-2010									HCAD reviewing account for correction (Fairbanks Cemetery)
16	003-144-016-0013	PASADENA ISD CAUSE NO 2002-32075	148,190	136,432.43	70,326.44	LTS 13 14 15 & 16 BLK 16 ACRE HOMES	WALD ST	021	1982-2003	2002-32075	I	190	6/27/02	3/28/03	4/7/03	10/7/03		(M) SO to Pasadena ISD 10/7/03
17	090-168-001-0006	GENERAL CONSULATE OF EQUATORIAL GUINEA	3,602,196	277,070.40	70,119.90	TR 1A BLK 5 SHARPSTOWN IND PK SEC 2 R/P	6401 SOUTHWEST FWY	001	2008-2010									HCAD - 42.08 (use)
18	038-288-000-0087	AFFILIATED CAPITAL CORP	779,810	140,861.90	64,010.08	TR 10B HAHLS SUBURBAN FARMS SEC 3	FM 1960 RD W	004	1994-2010	2011-36867	P	152	6/27/11					
19	086-076-000-0008	HOPE FAMILIES INC	-	250,695.65	63,443.50	LT 8 & TRS 10 11 & 12 BLK 4 NORTH MACGREGOR OAKS	5800 BAYOU BEND CT	001	2009-2010	2011-22332	P	165	4/15/11	3/21/12				
20	022-246-000-0178	TIDWELL PARKWAY PROPERTY HOLDINGS LP	3,694,000	236,545.90	59,867.27	TRS 8E & 9B LITTLE YORK ANNEX	233 PARKER RD	001	2008-2010	2009-67979	P	157	10/23/09	1/31/12				Paid in Full
21	131-403-001-0001	NCI COMMUNITY FUND INC	7,984,768	233,603.66	59,112.79	RES A BLK 1 BAKER RIPLEY NEIGHBORHOOD CENTER	6500 ROOKIN ST	001	2010									
22	130-821-001-0001	CORINTHIAN POINTE SENIOR LIVING CORPORATION	8,785,000	233,330.11	59,044.08	RES A BLK 1 INDEPENDENT LIVING FACILITY	6105 W OREM DR 125	001	2009-2010									HCAD suit 2011-31387 (value) ST-2/20/12
23	092-240-000-0004	CN INVESTORS LLC KAMRAN NEZAMI	2,323,815	223,664.55	56,605.02	LT 4 BLK 2 RIVERCREST ESTATES R/P	702 CRESTBEND DR	001	2008-2010	2011-14470	P	334	3/14/11	2/16/12				
24	104-928-000-0031	LB CRESENT PARK LP	4,337,532	222,628.49	56,347.42	TR 10E LAKESIDE VENTURE U/R	2310 CRESCENT PARK DR 2	001	2008									(M) HCAD suit 2010-68660 (value) ST-3/19/12
25	127-259-000-0068	917 INTERESTS LTD	1,098,075	221,404.65	56,120.29	UNIT 2 (COMMERCIAL) .0815 INT COMMON LAND & ELE KIRBY LOFTS CONDO 2ND AMEND	917 MAIN ST	001	2007-2010	2008-69008	P	269	11/21/08	1/18/12				(M) Judgment pending
26	082-536-000-0017	NORTH FOREST ISD CAUSE NO 2009-82140	141,443	109,445.48	55,684.58	RES B (PRORATED 8-2-11) SCENIC WOODS	BRETSHIRE DR	012	1989-2010	2009-82140	I	190	12/31/09	11/3/10	3/31/11	8/2/11		SO to North Forest ISD on 8/2/11
27	061-126-034-0004	STRICKLAND WALTER E	482,573	231,035.96	54,641.09	LT 4 BLK 34 RIVERSIDE TERRACE SEC 5	2619 CALUMET ST 2	001	1995-2010	2011-26958	P	215	5/9/11					(M)
28	103-180-000-9032	AMANA GROUP INC	-	53,873.50	53,873.50	RES B2 VERDE FOREST SEC 1	10118 E TIDWELL RD	012	1993-1996	2012-09193	P							Suit initiated
29	112-395-000-0027	2600 CORPORATION % HAROLD SELLERS	64,719	87,445.33	50,767.69	RES F BLK 9 CATALINA VILLAGE	CADDO LAKE LN	008	1979-2010	2004-40091	P	190	7/30/04	8/11/05	8/22/05			Condemnation - partial taking
30	030-017-019-0050	NORTH FOREST ISD CAUSE NO 333254-402	251,965	99,015.13	49,765.47	LTS 51 & 52 & TR 50A BLK G (PRORATED 2-1-11) LIBERTY ROAD MANOR SEC 6	5806 N WAYSIDE DR	012	1994-2010	2009-08864	P	165	2/13/09	11/30/11				Judgment pending

City of Houston Top 200
Real Property Delinquent Accounts
Tax Year 2010 (and prior)

	PROPERTY INFORMATION									LITIGATION								
2010	Account	Assessed Party	HCAD Value	HCTO TPI as of Jan 2012	COH TPI as of Jan 2012	Legal Description	Situs	ISD	Years Due	Cause #	P/I	Crt	Petition	Trial	Judgment	Sale #1	Resale	Notes
31	041-097-000-0406	ALDINE ISD CAUSE 88-24026	656,522	97,003.41	49,485.24	TR 38 ABST 141 A R BODMAN	GREENS RD	009	1986-1991	1988-24026	P	61	4/28/88	7/17/90	10/9/90	4/2/91		(M) SO to Aldine ISD on 4/2/91 Future sale to Houston Airport System
32	041-097-000-0407	ALDINE ISD CAUSE 88-24026	656,522	97,003.41	49,485.24	TR 38A ABST 141 A R BODMAN	GREENS RD	009	1986-1991	1988-24026	P	61	4/28/88	7/17/90	10/9/90	4/2/91		(M) SO to Aldine ISD on 4/2/91 Future sale to Houston Airport System
33	040-239-000-0078	LB CRESCENT CITY LP	4,141,222	219,469.29	49,458.60	TR 36 ABST 27 J R HARRIS	8501 BROADWAY BLVD 328	001	2006									(M) HCAD suit 2011-27516 (value) ST-8/13/12
34	065-126-042-0912	MOODY CRAIG	236,091	200,487.52	47,287.80	LTS 912 913 & 926 BLK 42 KASHMERE GARDENS	5507 CAVALCADE ST 26	001	1993-2010	2011-08439	P	55	2/11/11					
35	041-090-000-0218	BARACLES SEAFOOD BOUTIQUE INC	347,489	205,854.62	46,661.56	TR 38L-4 ABST 134 J R BLACK	9409 S GESSNER DR	001	1995-2010	2011-48671	P	281	8/22/11	2/20/12				(M)
36	103-192-000-0001	SEVE AMS MINISTRY INC DBA CHAPEL OF PRAISE CHURCH	1,349,137	92,994.41	44,628.43	RES B CROWN COLONY SEC 2	7414 COOK RD	008	2007-2010	2011-05565	I	164	1/27/11	3/26/12				
37	045-180-001-0029	SALVATO CARLO JR TR	1,315,317	172,615.81	43,707.01	TRS 2A & 2S HOUSTON INDUSTRIAL DIST U/R ABST 877 D WHITE	2425 MOWERY RD	001	2007-2010	2010-70982	P	80	10/29/10	4/27/11	10/25/11	2/7/12		
38	062-066-000-0015	BELL THOMAS	359,643	156,092.05	42,868.63	LTS 15 & 16 BLK 15 NORHILL	1001 EUCLID ST	001	1990-2010	2010-63556	P	333	9/30/10					
39	041-031-003-0075	CASPIAN ENTERPRISES	2,750,000	176,263.10	42,502.55	TRS 1 3B 3D 5 6A 7 7A & LTS 8 - 11 TRS 1 2 6 7 12 12A A B B1 C CCUMMINGS WEST SIDE ABST 75 H TIERWESTER	ENNIS ST	001	2009-2010									(M) HCAD suit 2009-64138 (value) ST-3/5/12
40	042-081-000-0010	FEDERAL SAVINGS ASSOC OF THE SOUTHWEST	2,283	91,475.23	42,502.31	TR 2 ABST 224 J DUNMAN	RAMBLEWOOD DR	018	1994-2010	2000-58265	P	281	11/13/00	9/14/01	9/18/01			Holding for FDIC Review, no sale without FDIC premission
41	037-123-000-0005	AVA LIMITED % ALAN J ATKINSON	2,605,649	173,075.45	42,113.81	TRS 4 5 & 6 BLK 22 LTS 2 3 & 4 & TRS 1A 1B & 2 IN LTS 5 6A 9B 10 &10B BLK 23 TRS 1 THRU 5 BLK 26	2311 CANAL ST	001	2007-2010	2010-67219	P	164	10/15/10	2/13/12				Paid in Full
42	045-045-000-0013	QUANTUM TECH INC %QUANTUM TECH LLC	314,129	87,945.18	41,987.13	TR 2A ABST 741 J SCHNELL	SPEARS (OFF) RD	024	1990-2010	2009-08296	I	80	2/10/09	12/7/11				Judgment pending
43	127-259-000-0067	917 INTERESTS LTD	997,410	163,131.98	41,361.71	UNIT B1 (COMMERCIAL) .0669 INT COMMON LAND & ELE KIRBY LOFTS CONDO 2ND AMEND	917 MAIN ST	001	2007-2010	2008-69008	P	269	11/21/08	1/18/12				(M) Judgment pending
44	065-124-027-0595	LOCKWOOD HOSPITAL	71,775	165,966.50	41,345.08	LTS 595 596 & 597 BLK 27 KASHMERE GARDENS	5001 LOCKWOOD	001	1987-2010	2007-25211	P	61	4/27/07	4/12/11	6/7/11	9/6/11		(M) SO to HC on 9/6/11
45	041-090-000-0162	BARNACLE SEAFOOD BOUTIQUE	464,422	210,537.05	39,019.67	TR 38L ABST 134 J R BLACK	9401 S GESSNER DR	001	2002-2010	2011-48671	P	281	8/22/11	2/20/12				(M)
46	056-320-008-0010	CARTER RUBY	89,456	150,994.57	38,002.76	TR 8 BLK 8 EDMUNDSON SEC 5	BROCK ST	001	1987-2010	2008-01431	P	269	1/11/08					Status hearing on 2/22/12
47	061-134-052-0003	THOMPSON CLARISSA J EST OF	248,636	121,601.66	37,933.56	TRS 3 & 4A BLK 52 RIVERSIDE TERRACE SEC 8	3305 PARKWOOD DR	001	1991-2010	2011-34016	P	189	6/13/11					
48	058-245-002-0006	BLX CAPITAL REAL ESTATE LLC	1,964,552	147,775.54	37,398.19	TR 6 BLK 2 HOUSTON SUBURBAN GARDENS	1811 LITTLE YORK	001	2009-2010	2010-69462	P	270	10/22/10	3/6/12				
49	122-422-001-0001	SIDDIQ ARIF M	1,000,329	151,492.44	37,188.77	LT 1 BLK 1 ROCKFORT PLACE	6407 RODRIGO AVE A	001	2003-2010	2011-41194	P	129	7/15/11					(M)
50	057-036-000-0022	TEXAS GUARANTY INVESTMENTS	200,000	155,342.42	37,018.65	LT 22 BLK 6 ALDEN PLACE	312 W GRAY ST	001	1990-2010	2010-59202	P	55	9/17/10	11/30/11				Judgment Pending
51	035-110-007-0005	ARAUZ NANCY	302,956	154,325.96	36,748.40	LTS 5 6 & 7 BLK 7 SUNSET HEIGHTS SEC 2 EXTN	1212 E 28TH ST	001	1990-2010	2011-16265	P	334	3/21/11	3/26/12				(M)
52	043-159-002-0095	HOUSTON MEC SYSTEMS MGMT	179,993	151,361.71	35,785.28	TR 11D ABST 493 O P KELTON	302 E WHITNEY ST	001	1991-2010	2007-44956	P	333	7/31/07	3/31/11	6/27/11			RFS-8/7/12
53	125-810-001-0001	SANTA MARIA HOSTEL FOUNDATION	3,697,638	140,458.60	35,542.74	RESERVE BLK 1 (BLDGS 1 THRU 12) BONITA HOPE APTS	2605 PARKER RD 84	001	2010	2011-51069	P	129	8/31/11					
54	064-214-002-0016	MEIHAI INWOOD LLC	1,446,844	76,949.93	35,411.96	TRS 3A & 15D BLK 2 LOVELAND	3902 W LITTLE YORK RD 2	009	2009-2010	2011-69020	P	151	11/18/11					
55	062-049-000-0001	STRICKLAND WALTER E	291,021	152,735.58	35,349.54	TR 1 BLK A SOUTHWOOD	5103 SAMPSON ST 14	001	2001-2010	2007-17663	P	61	3/23/07	9/20/11				(M) Awaiting order on severance
56	073-133-005-0012	CRAWFORD MARSHALL II & MARJORIE	1,957,780	137,742.94	34,836.64	LT 13 BLK 4 ROYDEN OAKS SEC 1 AMEND	3737 ELLA LEE LN	001	2009-2010	2010-63567	P	11	9/30/10	1/13/11	1/13/11			(M)
57	064-005-000-0002	GIBSON EARNEST III	281,983	144,756.01	34,643.31	TR 2 CALUMET LAWN	2010 CALUMET ST	001	1993-2010	2011-62569	P	190	10/21/11					
58	115-279-037-0004	ORTIZ VASQUEZ JOSE F ESTATE OF	1,159,100	135,573.36	34,406.65	UNIT 394 BLDG E .005660 INT COMMON LAND & ELE FOUR LEAF TOWERS CONDO 23RD AMEND	5100 SAN FELIPE ST	001	2007-2010									Paid in Full
59	040-251-000-0113	INGRAM JAMES A TRUSTEE	-	145,420.17	34,002.65	TRS 38 & 38C (OMITTED IMPS) (LAND*0402510000044) ABST 32 HARRIS & WILSON	8408 MAGNA ST	001	2004-2008									Sending correct legal description to HCAD removing two COH properties

City of Houston Top 200
Real Property Delinquent Accounts
Tax Year 2010 (and prior)

			PROPERTY INFORMATION									LITIGATION						
2010	Account	Assessed Party	HCAD Value	HCTO TPI as of Jan 2012	COH TPI as of Jan 2012	Legal Description	Situs	ISD	Years Due	Cause #	P/I	Crt	Petition	Trial	Judgment	Sale #1	Resale	Notes
60	025-006-000-0003	DISTINCTIVE DWELLINGS INC	341,975	142,169.30	33,176.31	LT 4 & TR 3 BLK 31 MACGREGOR BLODGETT PARK SEC 1	4604 AUSTIN ST 4	001	2000-2010	2011-26918	P	125	5/9/11					(M)
61	064-212-000-0012	W LEO DANIELS TOWERS INC	-	130,845.99	33,110.23	TR 12 ARCHER ACRES SEC 1	8826 HARRELL	001	2010									
62	040-266-010-0007	CLARK INVESTMENT CO	282,089	142,145.97	32,926.43	TRS 1 7 & 14 BLK 2 LIBERTY ROAD ESTATES U/R ABST 32 HARRIS & WILSON	2909 LAVENDER ST	001	2000-2010	2009-46349	P	190	7/24/09					
63	071-034-010-0008	LANDZONE INC	131,900	125,399.71	32,694.26	LT 8 & TR 7A BLK 10 BLOSSOM HEIGHTS SEC 2	8711 SCHUMACHER LN	001	1991-2010	2007-14179	P	133	3/9/07	5/24/11	7/28/11	12/6/11		SO to HC on 12/6/11
64	044-155-001-0047	CURRENT PROPERTY OWNER	126,109	68,378.08	32,291.50	TR 47 ABST 693 C C SHELBY	BREWER LN	009	1991-2010									
65	124-863-001-0001	PINNACLE REALTY ADVISORS INC	1,153,824	126,560.62	32,030.24	RES A BLK 1 (BLDGS 1-19) HOHL APTS	W TIDWELL RD	001	2008-2010	2009-68171	P	157	10/23/09	4/10/12				
66	089-295-000-0009	KLONIS TOULA ESTATE OF	260,000	112,184.05	32,006.14	LT 9 BLK 9 BRIARMEADOW SEC 1	7907 HIGHMEADOW DR	001	1991-2002	2009-30524	P	11	5/15/09	9/15/11	10/20/11	4/3/12		
67	066-113-001-0001	TEXAS PROPERTY DEVELOPERS LLC	580,236	64,091.76	31,733.19	LTS 1 & 2 BLK 1 EAST HOUSTON GARDENS	7600 E HOUSTON RD 130	012	2003-2010	2012-00505	P	184	1/9/12					
68	066-025-004-0718	STEWART THOMAS E	344,155	131,258.49	31,532.94	LTS 718 719 & 720 BLK 4 TRINITY GARDENS SEC 2	5314 BENNINGTON ST	001	1995-2010	2012-00496	P	295	1/9/12					(M)
69	067-078-007-0023	BROCATO ESTHER	62,724	58,151.30	30,872.43	LTS 23 & 24 & TR 36A BLK 7 WOODLAND ACRES/HARRIS & WILSON	12960 SARAHS LN	015	1977-2010	2007-21632	I	129	4/10/07	9/25/09	10/15/09			
70	045-004-000-0200	HARRIS COUNTY ET AL CAUSE NO 2009-19956	58,058	65,722.31	30,636.31	TR 29 (PRORATED 10-4-11) ABST 700 J L STANLEY	8632 FURRAY RD	012	1987-2010	2009-19956	P	127	3/31/09	4/19/11	6/30/11	10/4/11		SO to HC on 10/4/11
71	077-203-028-0002	GILLESPIE MARY AGNES	257,522	78,755.41	30,030.63	LT 2 BLK 28 BRAES TERRACE SEC 1	3207 FAIRHOPE ST	001	1994-2010	2011-73395	P	295	12/9/11					
72	094-158-000-0001	807 SOUTH POST OAK LN LTD	5,309,784	118,395.22	29,965.88	TR 30 807 S POST OAK LANE APT	807 S POST OAK LN	001	2009									Paid in Full
73	002-148-000-0004	MITCHELL BENNIE F	251,730	122,794.05	29,759.32	LTS 4 & 5 BLK 430 SSBB	2112 GRAY ST	001	1989-2010	2011-71404	P	152	11/30/11					
74	020-143-000-0011	HULL ELLEN M	219,872	120,955.38	29,369.77	TRS 11 & 12A BLK 147 HOUSTON HEIGHTS	1517 WAVERLY ST	001	1988-2010	2011-71461	P	133	11/30/11					
75	062-049-002-0013	STRICKLAND WALTER	207,833	120,271.19	29,349.78	TR 13A BLK 2 SOUTHWOOD	3452 ROSEDALE ST 8	001	1992-2010	2009-30614	P	164	5/15/09	3/25/11	3/25/11	3/6/12		(M)
76	037-062-004-0121	DONALSON ALTON E	152,500	126,541.56	29,278.34	TRS 66C 67 & 68 BLK 4 WESTMORELAND FARMS SEC 2	7107 ASHCROFT DR	001	1991-2010	SK-2096038	P							(M) Suit initiated
77	093-446-000-0005	DONALDSON ALTON E	202,752	108,633.55	28,922.34	LT 5 BLK 7 BRAEBURN VALLEY SEC 4	7919 TWIN HILLS DR	001	1985-2010									(M)
78	077-241-001-0018	PROPERTY INVESTMENT CENTRAL INC	640,053	62,492.18	28,787.27	TR 21 BLK A 017*G0351300-000-A00-RES-001 GARDEN CITY PARK SEC 1	9999 W MONTGOMERY RD	017	2005-2010	2010-17949	I	234	3/18/10					
79	050-280-000-0049	FIQUEROA EPIFANIO & DORA H	-	121,939.75	28,545.68	LT 3 (OMITTED IMPS) (LAND*0502800000003) STEWART	VANDALIA WAY	001	2004-2008									
80	065-060-000-0005	PAN AFRICAN ORTHODOX CHRISTIAN CHURCH	285,904	117,387.84	28,501.04	TR 5 BROWN J R	5602 MARTIN LUTHER KING	001	2005-2010	2010-49506	P	113	8/13/10	3/6/12				
81	085-190-000-0014	JOHNSON ELLIS JR ET UX	173,309	119,108.72	28,409.59	LT 14 BLK 44 INWOOD TERRACE SEC 7	8606 GLENSIDE ST	001	1996-2010	2010-00798	P	80	1/12/10					
82	070-072-020-0001	CORDERO ALVARO Y	368,149	117,386.00	28,359.07	TR 1 BLK 9 SANTA ROSA COMMUNITY CENTER	7410 PARK PLACE BLVD	001	2005-2010	2011-36809	P	157	6/27/11					
83	120-200-003-0031	VANEXEL NICK	4,619,496	60,740.38	28,133.62	LT 31 BLK 3 ROYAL OAKS COUNTRY CLUB 1 R/P	3102 NOBLE LAKES LN	008	2010	2010-69519	P	215	10/22/10	2/6/12	2/6/12			
84	070-042-004-0015	REVIER D A	86,273	114,746.78	28,079.54	LT 15 BLK 5 MACGREGOR PARK ESTATES SEC 3	4959 CULMORE DR	001	1987-2010	2011-08539	P	269	2/11/11					
85	193-420-360-0003	GORDON CLARA L	-	27,899.11	27,899.11	TR 3 6.42 ACS E DREW ABST 163			1991-1993									
86	092-165-000-0019	GUAJARDO JUAN	247,558	117,976.33	27,873.38	.6113 U/D INT IN LTS 12 13 & 14 BLK 3 (.6198 AC) WOODSIDE PLAZA SEC 2	RIDDLEWOOD	001	1993-2010	2007-40250	P	11	7/9/07	4/20/12				(M) Chez Charme - Brittany
87	044-112-000-1004	TEXAS INT'L CREDIT UNION	479,886	60,005.72	27,616.41	IMPROVEMENT & POSSESORY INT IN EXEMPT LAND 0441120001002 TR 6 HOU INTERCONTINENTAL AIRPORT ABST 659 T S ROBERTS	16830 JOHN F KENNEDY BLV	009	2006-2010									
88	069-043-000-0112	BASSETT ROLAND L	194,218	110,248.01	27,464.36	TR 78A-1 GLENHAVEN ESTATES SEC 1	6354 RICHMOND AVE	001	1999-2010	2011-62572	P	151	10/21/11					
89	070-083-006-0007	BECNEL MELVA JOYCE WASHINGTON	217,543	68,557.79	27,363.89	LT 7 BLK 6 TIMBER CREST	3437 BINZ ST	001	1989-2010	2011-49966	P	270	8/26/11					

City of Houston Top 200
Real Property Delinquent Accounts
Tax Year 2010 (and prior)

			PROPERTY INFORMATION										LITIGATION					
2010	Account	Assessed Party	HCAD Value	HCTO TPI as of Jan 2012	COH TPI as of Jan 2012	Legal Description	Situs	ISD	Years Due	Cause #	P/I	Crt	Petition	Trial	Judgment	Sale #1	Resale	Notes
90	071-043-003-0044	ALDINE ISD CAUSE NO 97-25839	174,240	56,376.05	27,302.42	LT 44 BLK 3 HUMBLE ACRES SEC 1	LEE RD	009	1987-2000	1997-25839	P	55	5/29/97	10/20/98	10/29/98	8/1/00		(M) SO to Aldine ISD on 8/1/00
91	035-255-001-0002	MAGDALEND RANDALL & NORMA	294,052	108,266.15	26,954.57	TR 2A BLK 1 BURBANK PLACE U/R	7 PARKER RD 12	001	2002-2010	2011-31142	P	295	5/27/11	2/1/12				(M)
92	042-230-000-0536	CITY OF HOUSTON	100,788	110,795.96	26,667.67	TR 45B ABST 329 J T HARRELL	1717 BENNINGTON ST	001	1987-2009	2006-06139	P	189	1/31/06	4/8/08	4/28/08	12/1/09		(M) SO to COH on 12/1/09 Unsecured vacant house
93	004-136-000-0003	MANNING JULIE A & EST	339,591	108,968.58	26,132.50	LT 3 BLK 5 AVONDALE	204 STRATFORD ST	001	2004-2010									Probate pending
94	124-341-001-0004	RNP INVESTMENTS INC	829,712	103,068.53	26,092.64	RES A3 BLK 1 PARK SOUTHWEST BELTWAY BUSINESS	11821 S SAM HOUSTON PKY	001	2007-2010	2010-36696	P	125	6/18/10	3/5/12				
95	073-133-005-0033	CRAWFORD MARSHALL II & MARJORIE	-	119,909.84	25,976.11	LT 13 BLK 4 (OMITTED IMPS) (LAND*0731330050012) ROYDEN OAKS SEC 1 AMEND	3737 ELLA LEE LN	001	2004-2005									(M)
96	061-139-005-0006	GILLUM JENNIFER (DEESE)	194,641	91,472.58	25,884.17	LT 6 BLK 74 RIVERSIDE TERRACE SEC 16	3370 OZARK ST	001	1989-2010	2005-42181	P	157	6/30/05	2/7/12				
97	046-205-000-0004	PASADENA ISD CAUSE NO 2007-30257	98,727	50,803.93	25,750.86	TR 3H ABST 1113 - G W SHERRICK	AIRPORT BLVD	021	1992-2008	2007-30257	I	129	5/18/07	10/26/07	11/12/07	4/1/08		(M) SO to Pasadena ISD on 4/1/08
98	051-165-073-0012	GREEN PHILLIP & EFFIE JEAN	250,380	111,633.90	25,738.08	LTS 12 & 13 BLK 73 SUNNYSIDE PLACE	8118 GLADSTONE ST 27	001	2000-2010	2011-49921	P	165	8/26/11					
99	098-323-000-0534	MIKESKA SANDRA	118,480	100,668.56	25,631.51	LT 534 BLK 17 FOREST WEST SEC 2	6019 AUTUMN ARBOR DR	001	1991-2010	2011-41179	P	164	7/15/11					
100	041-031-028-0012	CYGNUS COMPU TECH LLC	275,345	108,516.59	25,439.07	TR 12 ABST 75 H TIERWESTER	3510 SIMMONS ST 9	001	2001-2010	2011-21083	P	11	4/8/11					
101	061-165-000-0016	HARRIS COUNTY ET AL CAUSE NO 2002-56385	80,539	106,114.93	25,422.81	LT 17 & TR 16 BLK 31 WASHINGTON TERRACE	2817 ROSEWOOD ST	001	1987-2009	2002-56385	P	113	10/31/02	10/8/07	9/24/07	12/1/09		(M) SO to COH on 12/1/09 Unsecured vacant house
102	126-093-001-0003	HCP ER6 LP	-	143,770.04	36,482.37	RES A BLK 1 (OMITTED IMPS) (LAND*1260930010001) EAGLES TRACE ERICKSON SEC 1	14703 EAGLE VISTA DR	001	2007-2008									(M) Paid in Full
103	044-155-003-0002	ALDINE ISD C AUSE 1996-16972	115,064	52,756.71	24,844.76	TR 1 DANNENBAUM & POLLAK ABST 693 C C SHELBY	HUMBLE WESTFIELD R	009	1991-2004	1996-16972	I	280	1/10/97	4/11/97	4/17/97	6/13/00		(M) SO to Aldine ISD on 6/13/00
104	129-080-001-0001	HOUSTON SELF STORAGE LLC	7,495,137	97,745.76	24,734.30	RES A BLK 1 STORAGE ON RICHMOND	5321 RICHMOND AVE	001	2010	2010-71062	P	190	10/29/10					Agreed abatement to 2/1/12
105	060-164-082-0022	LEE SUSAN C	1,180,819	97,152.13	24,586.90	TRS 22 & 23A BLK 82 RIVER OAKS SEC 11	3713 CHEVY CHASE DR	001	2009-2010	2011-25056	P	295	4/29/11	2/22/12				(M)
106	064-215-000-0052	MUNOZ ARTEMO Z & FILIMON C	10,486	45,303.23	24,540.73	TR 52 FERNDALE	BRYAM ST	021	1983-2009	2009-32984	I	189	5/26/09					
107	042-062-000-0001	VAUGHAN DARLENE R	66,974	103,576.58	24,534.96	2460 U/D INT INT TR 1 (25.00 ACS) ABST 208 J F CRUGER	FAIRLAND DR	001	1991-2010	2011-37032	P	334	6/27/11					
108	014-112-014-0035	GALENA PARK ISD ET AL CAUSE 2001-38810	81,841	47,525.35	24,501.35	LTS 35 & 36 BLK 14 FIDELITY	411 FIDELITY ST	015	1989-2003	2001-38810	I	189	8/1/01	3/19/02	4/15/02	11/4/03		SO to Galena Park ISD on 11/4/03
109	077-221-002-0007	LOMITAS APTS INC % MARY GRETCHEL MCKENZIE	800,000	102,501.23	24,486.02	LTS 7 & 8 BLK 2 GRETNA COURTS	4527 LOMITAS ST	001	2008-2010	2010-26593	P	55	4/30/10	2/1/12				(M)
110	005-064-000-0001	HALEY MARY E	580,093	97,939.71	24,403.83	LTS 1 2 3 11 & 12 BLK 239 BAKER NSBB	DART	001	2008-2010	2011-28285	P	189	5/13/11					
111	106-343-007-0005	INDYMAC FEDERAL BANK FSB	110,200	46,915.49	24,250.61	RES B BLK 1 (COMMON LAND & ELEMENT) WESTHAMPTON VILLAGE T/H	7900 WILCREST DR	008	1991-2010									
112	066-063-008-0012	DURAN SUSIE L	103,907	101,541.60	24,204.49	TRS 12 & 13A BLK 8 LINDALE PARK SEC 1	820 AVENUE OF OAKS ST	001	1989-2010	2011-17411	P	215	3/25/11					
113	069-088-011-0009	PECAN PARK PROPERTY ASSOC	107,431	103,555.49	24,186.25	LT 9 BLK F ENFIELD SEC 2	6418 KERNEL ST	001	1990-2010	2010-59208	P	61	9/17/10	4/3/12				
114	080-311-000-0052	ARCENEAUX MORRIS	124,628	49,611.02	24,040.38	LTS 51 52 53 & 54 BLK C CARVERDALE SEC 2	10007 MOROCCO RD	004	1990-2010	2010-49434	P	333	8/13/10	11/16/11				Judgment pending
115	070-083-005-0002	HILL DENNARD L JR	229,000	102,975.01	24,021.86	LT 2 & TR 3A BLK 5 TIMBER CREST	3407 PROSPECT ST	001	1995-2010	2010-39843	P	61	6/30/10	1/13/12				Judgment pending
116	061-004-031-0039	HARRIS COUNTY ET AL CAUSE NO 2003-22680	106,192	102,548.89	23,972.39	TR 39 BLK 31 HIGHLAND HEIGHTS ANNEX SEC 6	6311 W MONTGOMERY RD	001	1991-2009	2003-22680	P	55	4/30/03	7/13/04	8/10/04	6/2/09		(M) SO to HC on 6/2/09
117	130-428-000-0008	PAKISTAN ASSOC GREATER HOUSTON INC	1,137,553	50,898.63	23,778.95	UNIT H 1000 INT COMMON LAND & ELE (COMMON AREA) PAKISTAN ASSOCIATION OF GREATER HOUSTON	12638 BISSONNET ST	008	2009-2010	2010-28047	P	189	5/7/10					(M)
118	071-043-003-0046	ALDINE ISD CAUSE NO 97-05839	189,859	51,702.64	23,713.44	LT 46 BLK 3 HUMBLE ACRES SEC 1	14802 LEE RD	009	1987-2000	1997-25839	P	55	5/29/97	10/20/98	10/29/98	8/1/00		(M) SO to Aldine ISD on 8/1/00

City of Houston Top 200
Real Property Delinquent Accounts
Tax Year 2010 (and prior)

			PROPERTY INFORMATION									LITIGATION							
2010	Account	Assessed Party	HCAD Value	HCTO TPI as of Jan 2012	COH TPI as of Jan 2012	Legal Description	Situs	ISD	Years Due	Cause #	P/I	Crt	Petition	Trial	Judgment	Sale #1	Resale	Notes
119	115-178-000-0006	GUYER JOE E ESTATE OF	743,413	66,603.42	23,589.19	LT 6 WOODWAY OAKS	12 WOODWAY OAKS LN	001	2005-2010									
120	074-151-002-0018	CITY OF HOUSTON ET AL SUIT NO 2005-46402 MAYOR'S OFFICE	67,605	92,119.47	23,508.18	LT 18 BLK 2 (PRORATED 7-5-11) SOUTH END SUNNYSIDE U/R	3539 MAINER ST	001	1985-2010	2005-46402	P	270	7/18/05	2/15/11	3/28/11	7/5/11		SO to COH on 7/5/11 Unsecured vacant house
121	040-237-000-0111	NORRIS ARTENTRY	94,940	97,547.89	23,396.67	TRS 69 & 70 ABST 27 J R HARRIS	2625 BISBEE ST	001	1991-2010	2010-08384	P	129	2/12/10	6/7/11	8/3/11	12/6/11		SO to HC on 12/6/11
122	090-070-000-0143	MARTIN ZETTA DEE	66,403	45,262.98	23,131.34	LT 143 BLK H (IMPS*0900700000157) WRENWOOD SEC 5	10954 TIMBEROAK DR	025	1984-2010	2004-22733	P	333	4/30/04	11/29/05	12/6/05	10/4/11	2/7/12	SO to HC on 10/4/11 Sold to Skyline Realty Advisors, Inc. for $10,500
123	060-154-038-0013	STONE CYNTHIA	1,141,019	90,930.37	23,072.59	LT 13 BLK 38 RIVER OAKS SEC 1	2403 INWOOD DR	001	2008-2010	2010-67251	P	11	10/15/10	7/28/11	7/28/11	2/7/12		(M)
124	127-556-001-0001	SHAEEN MUHAMMAD F	1,107,063	50,137.47	23,065.05	RES A BLK 1 FIVE STAR WHOLESALE	510 MID LANE DR	009	2009-2010	2010-70638	I	190	10/25/10					
125	029-254-084-0005	BRADLEY SAM	104,875	96,912.43	23,046.43	TRS 5D 6B 9B 10B 11B & 12B BLK 84A PORT HOUSTON NS	CLINTON DR	001	1991-2010									
126	044-024-000-0265	MC CULLOUGH ALFRED SR EST	114,345	45,628.85	23,014.31	TR 25 ABST 600 E NOLAND		012	1991-2010	2010-01060	I	334	1/7/10	2/16/12				
127	074-039-004-0016	WALKER LEWIS E	264,664	98,116.59	22,980.47	LT 16 & TR 15 BLK 4 FAIRFIELD	7615 MORLEY ST	001	1998-2010	2010-77112	P	152	11/30/10	2/22/12				
128	084-422-000-0019	HALL ROBERT MICHAEL	153,543	84,953.58	22,847.36	LT 19 BLK 8 BRAES TIMBERS	9302 MCAVOY DR	001	1991-2010	2009-74503	P	295	11/20/09	7/27/11	10/20/11	2/7/12		
129	075-086-066-0003	CURRENT OWNER	3,234	48,407.05	22,825.58	RES H3 BLK 57 HOME OWNED ESTATES SEC 4	EAST FWY	015	1988-2010	2003-20990	I	295	4/22/03	12/16/03	1/26/04	12/7/04	1/3/12	SO to HC on 12/7/04 SO to Galena Park ISD on 1/3/12
130	118-385-005-0016	DIPLACIDO DONALD J & MARY	-	49,220.61	22,789.11	LT 3 BLK 5 (IMPS ONLY) (LAND*1183850050003) KINGWOOD GREENS VLG 3 PAR R/P	7 TWIN GREENS CT	018	2002-2004	2010-52910	P	165	8/27/10					
131	070-029-007-0006	HOUSTON COLOVENTURE LLC	1,065,000	44,861.46	22,474.39	LT 6 & TR 9B BLK 6 HILLENDAHL ACRES	1830 JOHANNA DR 44	025	2009-2010	2010-51132	I	281	8/17/10	8/4/11	8/4/11	5/1/12		RFS 5/1/12
132	037-169-000-0002	MUZYKA LOIS M	40,050	89,702.59	22,331.75	TR 5 BLK 61 ABST 87 S M WILLIAMS	5001 PARK DR	001	1988-2010	2007-44833	P	11	7/31/07	7/28/09	10/1/09	2/2/10		Sale canceled - unsecured vacant house
133	121-968-002-0004	LAWLEY EVERETT	531,330	44,365.78	22,253.25	LT 4 BLK 2 HUNTERS CREEK VILLAS	7715 N HUNTERS CREEKWAY	025	2007-2010	2010-52921	P	190	8/27/10					Paid in Full
134	019-182-003-0001	THORN J W ESTATE	200,000	89,489.75	21,934.48	LT 1 BLK C HOLMAN OUTLOT 39	3420 CRAWFORD ST	001	1988-2010	2006-66962	P	80	10/20/06	10/26/11				Judgment pending
135	115-730-002-0002	YES PREP PUBLIC SCHOOLS INC	2,398,256	89,117.06	21,691.50	RES B1 BLK 2 WESTBRAE PARK SEC 2	9000 W BELLFORT ST	001	2010									Awaiting HCAD action on exemption request; taxpayer says building is currently operating as a school.
136	115-209-000-0008	VT TV LTD	2,292,192	84,833.62	21,466.93	RES E1 LAKES AT 610 SEC 1	2401 W BELLFORT ST	001	2010	2011-51045	P	269	8/31/11	1/18/11				Paid in Full
137	126-184-001-0001	BARAWID FLOR DE LYS L	787,112	89,618.83	21,410.32	RES A BLK 1 NAVIGATION & YORK	3411 NAVIGATION BLVD	001	2008-2010									
138	065-122-012-0176	AGNEW ELISE	145,066	85,388.49	21,408.91	LTS 176 & 177 BLK 12 KASHMERE GARDENS	4508 KASHMERE ST	001	1990-2010	2010-65356	P	164	10/8/10					
139	045-188-000-0011	HOFHEINZ FRED ET AL	456,826	84,403.03	21,361.70	.3013 U/D INT IN TR 1B (23.2045 AC) ABST 884 J HAMILTON	11621 ALMEDA RD	001	2007-2010									Condemnation pending
140	035-075-010-0037	WHITE CURTIS N JR ESTATE % CURTIS N WHITE SR	133,800	87,598.51	21,221.31	LTS 37 & 38 & TR 39A BLK 10 SUNSET HEIGHTS	719 E 28TH ST	001	1986-2010	2012-04404	P							
141	090-070-000-0157	WRENWOOD ADDITION % VIRGIL MARTIN	86,710	41,960.69	21,131.22	LT 143 BLK H (IMPS ONLY) (LAND*0900700000143) (WATER SYSTEM) WRENWOOD SEC 5	10954 TIMBEROAK DR	025	1996-2010	2004-22733	P	333	4/30/04	11/29/05	12/6/05	10/4/11	2/7/12	SO to HC on 10/4/11 Sold to Skyline Realty Advisors, Inc. for $10,500
142	040-054-000-0011	HERNANDEZ ABEL	339,811	82,399.74	21,070.43	TR 11 ABST 1 J AUSTIN	2721 MORRISON ST	001	2002-2010									Triangle tract, sent to HCAD for research and remapping
143	071-043-003-0045	ALDINE ISD CAUSE NO 97-05839	174,240	43,301.94	21,019.68	LT 45 BLK 3 HUMBLE ACRES SEC 1	LEE RD	009	1987-2000	1997-25839	P	55	5/29/97	10/20/98	10/29/98	8/1/00		(M) SO to Aldine ISD on 8/1/00
144	071-043-003-0047	ALDINE ISD CAUSE NO 97-25839	174,240	43,301.94	21,019.68	LT 47 BLK 3 HUMBLE ACRES SEC 1	LEE RD	009	1987-2000	1997-25839	P	55	5/29/97	10/20/98	10/29/98	8/1/00		(M) SO to Aldine ISD on 8/1/00
145	060-182-093-0006	LEE SUSAN C	2,194,335	82,420.43	20,856.26	LT 6 BLK 92 RIVER OAKS TALL TIMBERS R/P	11 PINEHILL LN	001	2010	2011-46407	P	152	8/5/11	2/22/12				(M)
146	029-188-059-0061	MARKS ALICE	92,306	86,380.96	20,750.46	TR 59C-1 BLK 59 PORTER & BAKER	3118 CAVALCADE ST	001	1991-2010	2012-00757	P	215	1/9/12					
147	002-097-000-0001	COMMUNICATION WORKERS OF AMERICA LOCAL 12222	2,513,230	81,747.62	20,686.01	LTS 1 THRU 12 BLK 379 SSBB	1801 JACKSON ST	001	2010	2011-16250	P	11	3/21/11	4/12/12				
148	033-272-000-0009	STRICKLAND WALTER E	241,939	85,675.90	20,677.27	TRS 9 & 10 BLK 6 SOUTHMORE 118	1402 SOUTHMORE BLVD	001	1998-2010	2007-17663	P	61	3/23/07	9/20/11				(M) Awaiting order on severance

City of Houston Top 200
Real Property Delinquent Accounts
Tax Year 2010 (and prior)

	PROPERTY INFORMATION									LITIGATION								
2010	Account	Assessed Party	HCAD Value	HCTO TPI as of Jan 2012	COH TPI as of Jan 2012	Legal Description	Situs	ISD	Years Due	Cause #	P/I	Crt	Petition	Trial	Judgment	Sale #1	Resale	Notes
149	033-239-036-0001	WALKER S A	83,779	85,208.67	20,608.06	LT 1 BLK 36 SOUTHLAND TERRACE	6205 BOWLING GREEN ST	001	1989-2010	2009-44938	P	165	7/17/09	10/19/11	11/4/11	3/6/12		
150	092-052-000-0019	PASADENA ISD CAUSE 2002-48456	19,221	38,636.84	20,527.26	LT 19 BLK 27 BEVERLY HILLS SEC 4 R/P	RITOW ST	021	1983-2004	2002-48456	I	190	9/20/02	6/20/03	6/30/03	2/3/04		(M) SO to Pasadena ISD on 2/3/04
151	098-623-000-0032	SMITH RUTH	90,196	40,426.28	20,409.49	LT 32 BLK 15 BELLAIRE WEST SEC 3	11626 CARVEL LN	008	1993-2010	2010-01065	I	269	1/7/10					
152	106-423-011-0001	WOOD FREDERICK S	158,236	40,619.83	20,388.13	LT 51 1/148 INT COMMON LAND & ELE SPRING SHADOWS T/H SEC 2	2922 TEAGUE RD	025	2000-2010	2009-20252	I	11	3/31/09					
153	075-202-055-0005	KENNEDY KATHY L	834,696	100,103.90	20,379.41	LT 5 BLK 42 TANGLEWOOD SEC 9	5658 CANDLEWOOD DR	001	2006-2010	2011-31180	P	152	5/27/11	1/11/12				Judgment pending
154	107-165-000-0002	PAKISTAN ASSOC GREATER HOUSTON INC	-	40,458.95	20,354.63	RES C1 LA PLAZA REAL	12638 BISSONNET ST	008	2007	2010-28047	P	189	5/7/10					(M)
155	043-206-000-0728	MADDEN C BERRY	961,958	45,787.11	20,352.96	PT TR 2A (HOMESITE) ABST 540 T W MARSHALL	4605 FM 1960 RD E	018	2006-2007	2011-16364	P	281	3/21/11	11/28/11	12/8/11			Paid in Full
156	069-015-007-0003	BUCHANAN EVELYN J	72,652	82,205.44	20,248.26	E 132.60 FT OF LT 3 BLK 7 BLUE BONNET ESTATES	8904 CULLEN BLVD	001	1992-2010	2009-57812	P	164	9/11/09	10/10/11	10/10/11	3/6/12		
157	034-203-003-0135	DELGADO SUSAN	84,454	39,946.42	20,180.77	LT 135 SOUTH HOUSTON GARDENS SEC 6	7635 MOSLEY RD	021	1995-2009	2011-73366	P	152	12/9/11					
158	107-787-006-0012	WEST PHYLLIS S WEST & NELSON ENTERPRISES	181,301	41,005.67	20,065.60	LT 12 R/S RES F BLK 1 KINGWOOD LAKE VLG 1 U/R R/P	3107 ROYAL CRESCENT DR	018	1999-2010	2010-08298	I	333	2/9/10	2/15/12				
159	013-025-000-0014	BOZALINA BETTIE	90,611	79,967.83	19,890.64	TRS 14 & 15 BLK 20 EASTWOOD	4715 MCKINNEY ST	001	1987-2010	2000-38117	P	151	7/31/00	10/26/01	11/7/01	4/1/08		Sale Canceled - Quasi Homestead
160	040-063-000-0050	MOONEY L C	176,260	83,677.39	19,890.34	TR 13 ABST 1 J AUSTIN		001	1991-2010									Driveway behind apartments
161	074-153-012-0024	MCKINLEY CHARLES A	65,691	82,388.15	19,887.07	E 40 FT OF LT 24 BLK 12 BAYOU OAKS	7145 THRUSH DR	001	1989-2010	2009-51772	P	334	8/14/09	9/24/12				
162	041-031-003-0030	CASPIAN ENTERPRISES BND PARTHNERSHIP	1,510,000	80,295.59	19,717.01	TR 6 ABST 75 H TIERWESTER	3122 LEELAND ST	001	2009-2010									(M) HCAD suit 2009-64138 (value) ST-3/5/12
163	019-134-000-0001	COLLECTIVE BALDWIN PARK CONDOMINIUMS LP	630,000	77,892.90	19,713.46	LTS 1 2 & 3 & TR 10 BLK 4 HOLMAN OUTLOT 29	1525 ELGIN ST	001	2008-2010									(M)
164	072-083-002-0001	SHANTI BILAL F	3,404,060	77,172.19	19,573.04	TR 1 BLK 2 RIVERCREST R/P	2 W RIVERCREST DR	001	2009-2010									HCAD suit 2010-69311 (value) 2010
165	040-245-000-0005	BRADSHAW NANCY S ESTATES % THOMAS BRADSHAW	409,209	79,258.62	19,510.10	TR 5 ABST 31 HARRIS & WILSON	12553 CHURCH RD	001	1992-2010									
166	064-232-000-0079	JESUCRISTO ES MI ROCA	147,056	38,747.53	19,477.00	LT 79 LESS E 10FT NIRA PARK	12700 MARKET STREET RD	015	1998-2010	2006-25117	I	269	4/25/06	3/14/08	4/9/08			RFS-6/5/12
167	070-054-002-0008	THURST HOLDING CO INC	56,160	38,238.08	19,443.71	LTS 8 9 10 & 11 BLK 2 NORTH SHADYDALE ANNEX	5620 E TIDWELL RD	012	1989-2010	2009-25904	P	133	4/27/09	5/17/11	7/28/11	1/3/12		SO to NFISD on 1/3/12
168	059-023-012-0007	CAV TECH INC	86,652	88,555.81	19,236.64	TR 2B BLK 12 MAIN STREET GARDENS SEC 2	FAIRMONT ST	001	2003-2010	2009-30608	P	165	5/15/09	8/11/10	11/15/10	11/1/11	1/3/12	SO to HC on 11/1/11 Sold to Avignon Holdings LLC for $54,000
169	060-084-008-0009	RASMUS ROY ELLEN	208,732	42,590.17	18,859.43	LT 9 BLK 8 WEST HEIGHTS	1012 LAWRENCE ST	001	1985-2010									
170	040-263-000-0113	HORTON EQUIPMENT	304,872	82,494.11	18,828.84	TRS 39B & 39C ABST 32 HARRIS & WILSON	5630 HARVEY WILSON DR	001	2005-2010	2011-26931	P	189	5/9/11					
171	098-083-000-0012	FORT JOHN W GENTRY KATHIE	72,948	76,019.64	17,863.68	LT 12 BLK 4 CANTERBURY VILLAGE SEC 2	12614 CHISWICK RD	001	1991-2010	2006-65007	P	152	10/11/06	4/28/11	10/4/11	2/7/12		SO to HC on 2/7/12
172	043-040-000-0075	GIBBS LLOYD B SR ESTATE OF	185,466	77,293.78	17,484.08	TR 16 ABST 374 E R HALE	5317 BRISCOE ST	001	1991-2010	2011-06689	P	215	2/8/11	4/2/12				
173	051-174-014-0003	CURRENT OWNER	38,363	62,488.20	14,834.66	LT 3 BLK N SUNNYSIDE PLACE	8211 CANNON ST	001	1991-2010	2005-04940	P	127	1/19/05	4/26/11	7/27/11	11/1/11		SO to COH on 11/1/11 - Houston Hope
174	043-073-000-0076	OLYMPIC COAST INVESTMENT INC	2,915,628	24,811.56	11,589.06	TRS 2 2B-1 2C 2D 2J 2K & TRS 1 1E 8 8C ABST 406 HT&BRR CO SEC 11 TRS 9 & 9B ABST 1138 HT&BRR CO SEC 10 ABST 407 HT&BRR SEC 9	12000 BISSONNET ST	008	2010	2009-10642	I	215	2/13/09	3/5/12				
175	119-397-001-0009	BLUE BONNET FARMS LTD	7,152,493	39,025.40	9,875.24	RES A1-A BLK 1 (IMPS ONLY) (LAND*1193970010008) TAX ABATEMENT CENTRAL INDUSTRIAL PARK SEC 7	8255 TEWANTIN DR	001	2010									PPA - HC FPD-9/20/11; 6 mths @ $8,391.17
176	098-330-000-0026	ELLIS ORETHA ELLIS ETHA L ESTATE	143,832	24,054.72	18,786.86	LTS 26 & 27 BLK 2 SHADY TIMBERS	9946 CAMAY DR	012	1991-2010									Over 65-Deferred
177	118-044-004-0013	HUMBLE ISD CAUSE NO 2004-40330	122,968	40,664.21	18,778.80	LT 13 BLK 4 DEER RIDGE EST 1 PAR R/P & EXT	MAJESTIC FALLS DR	018	2002-2009	2004-40330	P	280	9/13/04	2/20/07	11/8/07	10/6/09		SO to Humble ISD on 10/6/09
178	099-147-000-0003	HOUSING & URBAN DEVELOPMENT	68,252	79,691.82	18,768.15	LT 3 BLK 2 MELROSE PARK SEC 3	1110 BREA CREST ST	001	1991-2010									Federal Agency (HUD)

City of Houston Top 200
Real Property Delinquent Accounts
Tax Year 2010 (and prior)

			PROPERTY INFORMATION								LITIGATION							
2010	Account	Assessed Party	HCAD Value	HCTO TPI as of Jan 2012	COH TPI as of Jan 2012	Legal Description	Situs	ISD	Years Due	Cause #	P/I	Crt	Petition	Trial	Judgment	Sale #1	Resale	Notes
179	057-077-000-0042	CITY OF HOUSTON	147,000	70,398.97	18,754.87	LTS 42 THRU 50 HIGHLAWN NORTH SEC 1		001	1986-1999	2004-22417	P	127	4/30/04	5/24/05	6/14/05			(M) Government Exempt - HCAD corrections pending (City Park)
180	041-050-003-0725	THE WOODLEAF GROUP INC	217,300	72,165.42	18,750.85	TR 48 ABST 94 S W ALLEN	606 DELZ ST	001	1990-2010	2010-42697	P	55	7/19/10	5/2/12				
181	019-134-000-0005	COLLECTIVE BALDWIN PARK CONDOMINIUMS LP	422,644	73,967.05	18,730.72	LTS 5 & 6 & TR 10A BLK 4 HOLMAN OUTLOT 29	1501 ELGIN ST	001	2007-2010	2009-38633	P	189	6/19/09	3/7/12				(M)
182	096-123-000-0005	RUPLEY JACQUELINE	240,127	20,465.58	18,719.63	LT 5 & N 41 FT LT 6 BLK 5 ENCHANTED FOREST SEC 1	1910 MALLARD DR	025	1997-2010									Over 65-Deferred
183	035-255-001-0006	MAGDALENO RANDALL & NORMA	141,921	69,529.97	18,705.27	TR 6 BLK 1 BURBANK PLACE U/R	25 PARKER RD 6	001	2000-2010	2002-32744	P	165	6/28/02	11/2/11	2/26/03	3/1/12		(M)
184	124-656-003-0029	AYALA HORACIO JR	-	40,581.46	18,666.78	LT 3 BLK 3 (OMITTED IMPS) (LAND*1246560030003) ROYAL SHORES SEC 3	5902 ROYAL POINT DR		2006-2007	SK-2099050	P							Suit initiated
185	128-629-001-0003	NORTHWOOD VENTURE II LP	1,240,152	40,533.81	18,656.17	RES B BLK 3 MANSIONS AT TURKEY CREEK APARTMENTS	20919 BIRNAMWOOD BLVD		2009-2010	2009-57917	P	11	9/11/09	3/18/10	3/18/10	3/6/12		
186	044-002-000-0181	DND ALLIANCE INVESTMENTS LLC C/O SCOTT L DYER	921,319	39,915.81	18,643.98	TRS 33K & 46 ABST 576 W P MAYS	9929 HOMESTEAD RD	012	2010	2011-46785	I	11	8/9/11					
187	020-133-000-0005	CROUCH NEULON L	281,000	77,723.40	18,600.42	LT 5 BLK 137 HOUSTON HEIGHTS	1531 COLUMBIA ST	001	2003-2008	2010-72560	P	215	11/5/10					
188	002-048-000-0002	SUSAN C CONTE TRUST JOSEPH P CONTE JR TRUST C/O ROBERT CONTE TRUST	3,105,900	73,436.32	18,582.86	LTS 3 THRU 11 & TRS 1A 2 12 & 13 BLK 330 SSBB	1521 AUSTIN ST	001	2010									Paid in Full
189	039-066-000-0037	WOODARD EUNA M	30,000	71,599.69	18,541.98	LTS 37 38 & 39 BLK 125 CENTRAL PARK	6647 NAVIGATION BLVD	001	1984-2010	2004-54409	P	80	9/30/04	6/30/11	11/28/11			RFS-4/3/12
190	086-091-000-0009	STONG MARTHA M	259,156	23,666.36	18,538.24	LT 9 BLK 24 WOODSIDE SEC 3	3707 WOODVALLEY DR	001	1997-2010									Over 65, Homestead
191	030-178-032-0001	CANDLELIGHT LEAGUE	393,750	74,387.76	18,508.57	LTS 1 THRU 16 & 19 THRU 44 BLK 32 ROSSLYN	NEWBRIDGE ST	001	1991-1996									Charitable Exemption granted - zero balance
192	087-104-000-0015	HAHN ALLON R	117,986	69,680.56	18,493.46	TRS 15 & 16A BLK 11 MEADOWBROOK FREEWAY	8207 ROCKHILL ST	001	1989-2010	1991-34858	P	295	7/19/91	3/9/93	3/9/93			Over 65-Deferred
193	016-263-000-0004	PARADISE CEMETERY SOUTH (CEMETERY BEAUTIFUL)	507,085	36,635.72	18,451.83	LTS 5 & 63 & TRS 4 65 66 & 67 BLK 1 HIGHLAND ACRE HOMES	ESTHER ST	009	1991-1995									Total Exemption - Cemetery
194	018-001-000-0002	TUDON FRED E JR & MARY	379,615	77,435.82	18,412.59	LT 2 BLK 1 HYDE PARK	1322 WESTHEIMER RD	001	2000-2010	2003-05033	P	165	1/31/03	1/7/05	1/14/05			Over 65-Deferred
195	025-233-000-0015	CORTES YOULANDA RODRIQUEZ	82,114	79,913.13	18,378.59	LT 15 BLK 224 MAGNOLIA PARK SEC 2	7705 DAYTON ST	001	1990-2010	2011-08468	P	215	2/11/11					
196	072-072-012-0010	KAREN HARKLESS	61,310	75,812.77	18,364.83	LT 10 BLK L SUNNYSIDE EXTN SOUTH	3726 BELLFORT ST	001	1990-2010	2010-26364	P	165	4/30/10	12/14/11				Judgment pending
197	075-202-027-0002	HARPER FRANCES & JACK	1,067,399	50,758.53	18,327.07	LT 2 BLK 25 TANGLEWOOD SEC 6	5415 DOLIVER DR	001	2006-2010									Over 65-Deferred
198	097-033-000-0023	POYTHRESS MARY J	287,967	19,381.29	18,318.58	TRS 23A & 24A BLK 13 W 60.65 FT LT 23 & E 10.69 FT LT 24 NOTTINGHAM SEC 4 R/P	13814 SAINT MARYS LN	025	1994-2010									Over 65-Deferred
199	037-053-013-0010	MIDWAY EASTSIDE PARTNERS LP MIDWAY CO CITYCENTRE ONE	1,925,800	72,334.13	18,303.96	TR 1B BLK 13 WESTMORELAND FARMS	5205 S RICE AVE	001	2010									
200	115-643-000-0005	MOMB ENTERPRISES INC	1,848,027	39,183.84	18,302.62	RES A3-1 ALIEF FOREST SEC3	12148 BELLAIRE BLVD		2009-2010	2011-16350	P	129	3/21/11					

Total	236,894,180	24,193,761.78	7,153,998.00

City of Houston Top 200
Real Property Delinquent Accounts
Tax Year 2010 (and prior)

	PROPERTY INFORMATION								LITIGATION							
2010	Account	Assessed Party	HCAD Value	HCTO TPI as of Jan 2012	COH TPI as of Jan 2012	Legal Description	Situs	ISD	Years Due	Cause #	P/I	Crt	Petition	Trial	Judgment	Sale #1	Resale	Notes

Categories	Count	% of Total
Paid	12	6.0%
Sold	4	2.0%
Environmental/Not Suitable for Sale	0	0.0%
Post-Judgment	48	24.0%
Litigation	90	45.0%
Title	15	7.5%
Collections/PPA	4	2.0%
Research	1	0.5%
Bankruptcy	2	1.0%
Exemption	10	5.0%
Other	0	0.0%
HCAD	14	7.0%
2010 Only (included in Count total)	15	7.5%

ISD Codes

001- HISD
002-Deer Park
003-Waller
004-Cypress-Fairbanks
005-Crosby
006-Channelview
007-New Caney
008-Alief
009-Aldine
012-North Forest
015-Galena Park
016-Goose Creek
017-Klein
018-Humble
019-Katy
020-La Porte
021-Pasadena
023-Sheldon
024-Spring
025-Spring Branch
026-Tomball
027-Clear Creek
028-Dayton
029-Pearland
030-Huffman
031-Stafford

Exemptions

DV-Disabled Veteran
E- Exempt
F-Over 55
H-Homestead
O-Deferred
S- Over 65
X3-Total Exemption

Notes:

HCAD Value and HCTO TPI have been updated with July 2011 data
HCTO TPI = Harris County Tax Office Tax, Penalties and Interest
COH TPI = City of Houston Tax, Penalties and Interest
(M) - indicates multiple related accounts

City of Houston Litigation Summary Report
Calendar Year 2012

Month	Monthly Totals								
	Suits Filed			Judgments[1]		Dismissals for Payment		Paid Prior to Suit[2]	PPA* Prior to Suit
	#	Accounts	Amount[3]	#	Amount	#	Amount	#	#
January	724	762	1,616,154.41	273	896,398.47	195	419,103.11	41	94
February									
March									
April									
May									
June									
July									
August									
September									
October									
November									
December									
Total	**724**	**762**	**1,616,154.41**	**273**	**896,398.47**	**195**	**419,103.11**	**41**	**94**

Month	Cumulative Totals			
	Active Suits[4]		Active Judgments[5]	
	#	Amount	#	Amount
January	6,717	26,244,174.90	1,235	24,053,926.99
February				
March				
April				
May				
June				
July				
August				
September				
October				
November				
December				

Month	Suits Filed with City Liens[6]		
	#	Accounts	Lien Amount
January	93	97	481,999.03
February			
March			
April			
May			
June			
July			
August			
September			
October			
November			
December			

[1]Judgments - Judgments submitted at trial
[2]Paid Prior to Suit - Account paid in full between completion of title research and suit filing (14 day window following a "Pre-Suit Filing" letter)
[3]Amount - Tax, penalties and interest
[4]Active Suits - All suits on file, including current month's filings and all suit statuses up to and including trial settings
[5]Active Judgments - Judgments submitted, entered, awaiting statutory period, set for sale, set for resale, and abstract of judgment
[6]Suits Filed with City Liens - Suits listed here are included in the Suits Filed in the table above
*PPA - Partial Payment Agreement
Blank cells denote data unavailable for time period

City of Houston Litigation Summary Report
Calendar Year 2011

Month	Monthly Totals								
	Suits Filed			Judgments[1]		Dismissals for Payment		Paid Prior to Suit[2]	PPA* Prior to Suit
	#	Accounts	Amount[3]	#	Amount	#	Amount	#	#
January	570	596	1,424,668.05	173	1,052,960.11	151	448,485.33	58	48
February	500	632	1,895,984.85	239	922,278.40	118	376,968.03	71	55
March	569	585	1,477,852.15	347	1,298,044.18	159	481,309.41	93	109
April	448	468	1,147,043.09	227	794,841.79	173	487,386.85	79	55
May	504	514	1,285,742.20	247	835,348.30	128	356,405.33	71	79
June	609	634	2,027,247.73	239	1,000,835.80	173	411,061.94	56	83
July	409	435	1,658,108.44	228	880,481.11	172	483,857.81	28	49
August	671	709	2,713,374.02	274	1,009,686.23	221	507,997.89	71	93
September	487	509	1,681,878.19	225	609,582.26	249	1,117,015.88	46	82
October	431	446	1,246,821.64	266	1,161,289.48	223	727,433.05	34	66
November	543	589	1,903,062.86	345	996,240.57	208	582,449.71	35	65
December	496	527	1,175,156.38	192	562,776.01	185	400,450.51	64	83
Total	**6,237**	**6,644**	**19,636,939.60**	**3,002**	**11,124,364.24**	**2,160**	**6,380,821.74**	**706**	**867**

Month	Cumulative Totals			
	Active Suits[4]		Active Judgments[5]	
	#	Amount	#	Amount
January	7,133	28,929,081.02	1,254	26,155,599.15
February	7,162	27,786,484.19	956	21,135,163.00
March	7,155	27,030,061.52	1,244	27,192,951.57
April	6,955	25,611,725.07	1,268	25,804,159.99
May	6,715	24,924,417.77	1,264	24,522,826.82
June	6,987	25,965,080.03	1,161	24,540,464.29
July	6,842	24,998,821.46	1,096	22,727,163.09
August	6,808	25,116,869.14	1,146	23,994,796.52
September	6,897	24,477,293.93	972	20,716,545.37
October	6,727	23,891,110.85	1,187	24,222,589.21
November	6,632	23,357,477.06	1,349	26,077,079.96
December	6,759	23,020,860.38	1,141	20,305,607.76

Month	Suits Filed with City Liens[6]		
	#	Accounts	Lien Amount
January	45	45	266,573.86
February	46	47	286,704.07
March	61	62	298,311.82
April	37	39	197,195.65
May	66	66	431,364.54
June	130	134	835,579.14
July	119	125	782,060.54
August	162	163	1,038,706.99
September	99	102	713,847.05
October	90	91	593,496.99
November	132	136	933,333.87
December	75	78	395,556.34

[1]Judgments - Judgments submitted at trial
[2]Paid Prior to Suit - Account paid in full between completion of title research and suit filing (14 day window following a "Pre-Suit Filing" letter)
[3]Amount - Tax, penalties and interest
[4]Active Suits - All suits on file, including current month's filings and all suit statuses up to and including trial settings
[5]Active Judgments - Judgments submitted, entered, awaiting statutory period, set for sale, set for resale, and abstract of judgment
[6]Suits Filed with City Liens - Suits listed here are included in the Suits Filed in the table above
*PPA - Partial Payment Agreement
Blank cells denote data unavailable for time period

City of Houston

Collection Goal

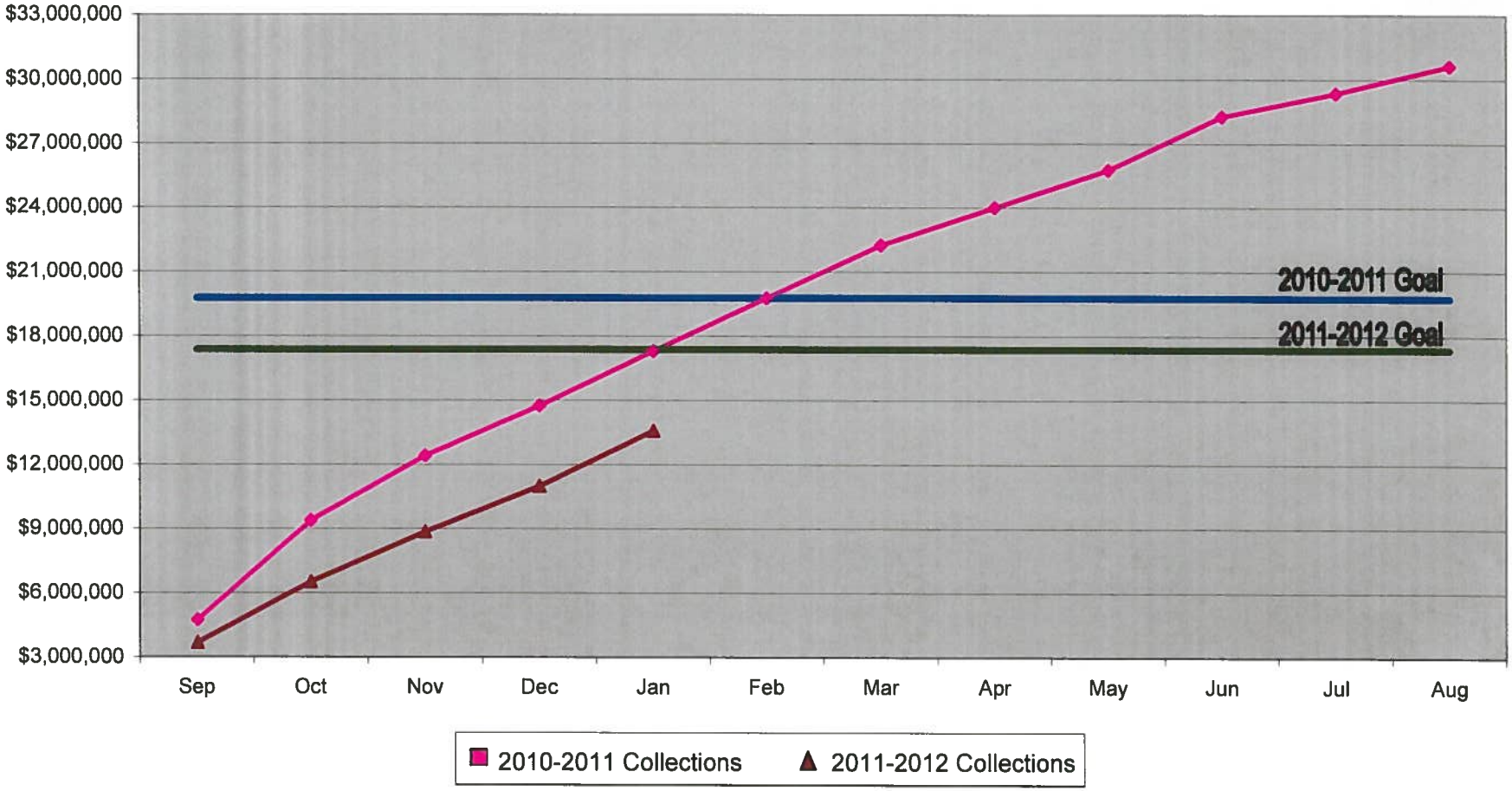

CALCULATION OF COLLECTION GOAL

X = 50% of Turnover Year Unpaid Balance + Y = 12.5% of the Prior Years Unpaid Balance
The Collection Goal shall be a dollar amount equal to the sum of X + Y

The above calculated Collection Goal shall be measured against the Turnover Year and Prior Years' "Levy" plus "Penalty Interest" per monthly "Distribution Report" plus "Refunds" (without including Returned Items and Transfers/Reversals) per monthly "Deposit Distribution Reversal Detail Schedule (TC298-M)" for the period from September 1st to August 31st as provided by Harris County Tax Office.

The City's Director of Finance or designated personnel shall calculate the Collection Goal and make best efforts to advise the Firm by October 15th of the year in which the Goal must be attained.

Harris County Post-Judgment Monthly Sales Report
July 2011 through June 2012

Sales																		
Month	Sales Posted			Partial Payment Agreement			Paid In Full		Canceled		Bankruptcy		Struck-Off No Bids	Over 65		Sold	
	#	Posted	Collected/ Proceeds	#	Collected	Outstanding	#	Collected	#	Collected	#	Collected	#	#	Collected	#	Proceeds
July	280	4,915,193.97	1,429,176.30	36	119,650.48	283,002.69	69	633,674.73	30	2,418.98	9	-	104	4	-	28	673,432.11
August	287	5,084,901.87	1,335,789.61	37	119,138.66	202,756.79	56	764,952.63	34	22,549.72	5	-	124	8	-	23	429,148.40
September	219	3,743,043.19	1,192,730.16	20	83,776.46	130,000.61	40	409,279.24	39	21,398.57	5	-	72	2	-	41	678,275.89
October	242	5,146,662.36	1,222,556.65	20	88,612.00	154,610.15	51	658,145.52	45	19,575.00	4	4,299.13	89	3	-	30	451,925.00
November	225	4,881,756.52	954,316.00	26	107,574.34	230,453.82	49	522,178.88	33	44,307.20	3	-	93	1	-	20	280,255.58
December	227	4,038,269.01	1,426,299.20	27	112,127.66	229,052.26	48	657,948.67	50	35,004.93	3	-	66	2	-	31	621,217.94
January	149	2,378,321.63	697,698.25	7	22,593.79	26,154.67	28	527,055.98	24	7,947.86	1	-	79	0	-	10	140,100.62
February	454	2,184,693.17	2,250,909.84	66	174,222.51	467,307.73	117	1,218,874.52	88	31,875.22	8	-	108	6	-	61	825,937.59
March	0	-	-	0	-	-	0	-	0	-	0	-	0	0	-	0	-
April	0	-	-	0	-	-	0	-	0	-	0	-	0	0	-	0	-
May	0	-	-	0	-	-	0	-	0	-	0	-	0	0	-	0	-
June	0	-	-	0	-	-	0	-	0	-	0	-	0	0	-	0	-
Total Sales	2083	32,372,841.72	10,509,476.01	239	827,695.90	1,723,338.72	458	5,392,110.37	343	185,077.48	38	4,299.13	735	26	-	244	4,100,293.13
% of Total				11.47%	7.88%		21.99%	51.31%	16.47%	1.76%	1.82%	0.04%	35.29%	1.25%	0.00%	11.71%	39.02%

Resales			
Month	# Posted	# Sold	Collected/ Proceeds
July	143	83	427,448.46
August	114	62	637,902.66
September	129	80	509,347.27
October	168	82	448,632.91
November	123	99	996,694.94
December	193	94	610,330.16
January	208	129	1,125,806.69
February	70	62	758,298.75
March	0	0	-
April	0	0	-
May	0	0	-
June	0	0	-
Total Resales	1148	691	5,514,461.84

All Sales			
Month	# Posted	# Sold	Collected/ Proceeds
July	423	111	1,856,624.76
August	401	85	1,973,692.27
September	348	121	1,702,077.43
October	410	112	1,671,169.56
November	348	119	1,951,010.94
December	420	125	2,036,629.36
January	357	139	1,823,504.94
February	524	123	3,009,208.59
March	0	0	-
April	0	0	-
May	0	0	-
June	0	0	-
Total All Sales	3231	935	$ 16,023,937.85

Note: For resales, refer to the No Bid Resales report regarding differences between # Posted and # Sold.

Harris County Post-Judgment Monthly Sales Report

Calendar Year 2011

Sales

Month	Sales Posted			Partial Payment Agreement			Paid In Full		Canceled		Bankruptcy		Struck-Off No Bids	Over 65		Sold	
	#	Posted	Collected/ Proceeds	#	Collected	Outstanding	#	Collected	#	Collected	#	Collected	#	#	Collected	#	Proceeds
January	88	1,139,044.94	308,337.50	5	13,133.00	27,185.23	12	120,829.25	8	-	0	-	36	0	-	7	174,375.25
February	283	5,233,447.35	1,097,409.39	42	102,683.03	324,159.47	54	702,736.87	67	49,700.13	8	-	87	4	-	21	242,289.36
March	254	3,898,489.57	1,026,303.68	18	71,226.76	131,193.42	52	469,365.04	53	18,784.47	6	-	91	5	-	29	466,927.39
April	218	3,845,034.11	1,075,323.43	28	84,316.58	194,454.58	47	277,094.42	33	46,834.00	3	-	78	5	-	24	667,078.43
May	283	4,969,063.55	1,214,218.24	36	102,552.37	260,521.71	68	581,160.77	57	32,164.00	5	-	84	6	-	27	498,341.10
June	308	4,127,855.60	1,148,150.54	37	102,811.04	297,744.35	113	582,339.64	38	21,148.00	3	-	85	3	-	29	441,651.86
July	280	4,915,193.97	1,429,176.30	36	119,650.46	283,002.69	69	633,674.73	30	2,418.98	9	-	104	4	-	28	673,432.11
August	287	5,084,901.87	1,335,769.61	37	119,138.68	202,756.79	56	764,952.83	34	22,549.72	5	-	124	8	-	23	429,148.40
September	219	3,743,043.19	1,192,730.16	20	83,776.46	130,000.61	40	409,279.24	39	21,398.57	5	-	72	2	-	41	676,275.69
October	242	5,146,662.36	1,222,556.65	20	68,612.00	154,610.15	51	658,145.52	45	19,575.00	4	4,299.13	89	3	-	30	451,925.00
November	225	4,881,756.52	954,316.00	26	107,574.34	230,453.82	49	522,178.88	33	44,307.20	3	-	93	1	-	20	280,255.58
December	227	4,038,269.01	1,426,299.20	27	112,127.66	229,052.26	48	657,948.67	50	35,004.93	3	-	66	2	-	31	621,217.94
Total Sales	2894	51,022,762.04	13,430,810.70	332	1,107,602.40	2,465,135.08	659	6,379,705.86	487	313,885.00	54	4,299.13	1009	43	-	310	5,825,118.31
% of Total				11.47%	8.25%		22.77%	47.50%	16.83%	2.34%	1.87%	0.03%	34.87%	1.49%	0.00%	10.71%	41.88%

Resales

Month	# Posted	# Sold	Collected/ Proceeds
January	190	94	583,805.39
February	167	71	393,360.02
March	147	90	607,759.64
April	167	86	531,342.08
May	129	81	471,201.21
June	120	72	480,275.00
July	143	83	427,448.46
August	114	62	637,902.66
September	129	80	509,347.27
October	168	82	448,632.91
November	123	99	996,694.94
December	193	94	610,330.16
Total Resales	1790	994	6,698,099.74

All Sales

Month	# Posted	# Sold	Collected/ Proceeds
January	258	101	692,142.89
February	450	92	1,490,769.41
March	401	119	1,634,063.32
April	385	110	1,606,865.51
May	412	108	1,685,419.45
June	428	101	1,626,425.54
July	423	111	1,856,624.76
August	401	85	1,973,692.27
September	348	121	1,702,077.43
October	410	112	1,671,189.56
November	348	119	1,951,010.94
December	420	125	2,036,629.36
Total All Sales	4684	1304	$ 20,128,710.44

Note: For resales, refer to the No Bid Resales report regarding differences between # Posted and # Sold.

Harris County Post-Judgment Monthly Sales Report

Calendar Year 2012

Sales

Month	Sales Posted			Partial Payment Agreement			Paid In Full		Canceled		Bankruptcy		Struck-Off No Bids	Over 65		Sold	
	#	Posted	Collected/ Proceeds	#	Collected	Outstanding	#	Collected	#	Collected	#	Collected	#	#	Collected	#	Proceeds
January	149	2,378,321.63	697,698.25	7	22,593.79	26,154.67	28	527,055.98	24	7,947.86	1	-	79	0	-	10	140,100.62
February	454	2,184,693.17	2,250,909.84	66	174,222.51	467,307.73	117	1,218,874.52	88	31,875.22	8	-	108	6	-	61	825,937.59
March	0	-	-	0	-	-	0	-	0	-	0	-	0	0	-	0	-
April	0	-	-	0	-	-	0	-	0	-	0	-	0	0	-	0	-
May	0	-	-	0	-	-	0	-	0	-	0	-	0	0	-	0	-
June	0	-	-	0	-	-	0	-	0	-	0	-	0	0	-	0	-
July	0	-	-	0	-	-	0	-	0	-	0	-	0	0	-	0	-
August	0	-	-	0	-	-	0	-	0	-	0	-	0	0	-	0	-
September	0	-	-	0	-	-	0	-	0	-	0	-	0	0	-	0	-
October	0	-	-	0	-	-	0	-	0	-	0	-	0	0	-	0	-
November	0	-	-	0	-	-	0	-	0	-	0	-	0	0	-	0	-
December	0	-	-	0	-	-	0	-	0	-	0	-	0	0	-	0	-
Total Sales	603	4,563,014.80	2,948,608.09	73	196,816.30	493,462.40	145	1,745,930.50	112	39,823.08	9	-	187	6	-	71	966,038.21
% of Total				12.11%	6.67%		24.05%	59.21%	18.57%	1.35%	1.49%	0.00%	31.01%	1.00%	0.00%	11.77%	32.76%

Resales

Month	# Posted	# Sold	Collected/ Proceeds
January	208	129	1,125,806.69
February	70	62	758,298.75
March	0	0	-
April	0	0	-
May	0	0	-
June	0	0	-
July	0	0	-
August	0	0	-
September	0	0	-
October	0	0	-
November	0	0	-
December	0	0	-
Total Resales	278	191	1,884,105.44

All Sales

Month	# Posted	# Sold	Collected/ Proceeds
January	357	139	1,823,504.94
February	524	123	3,009,208.59
March	0	0	-
April	0	0	-
May	0	0	-
June	0	0	-
July	0	0	-
August	0	0	-
September	0	0	-
October	0	0	-
November	0	0	-
December	0	0	-
Total All Sales	881	262	$ 4,832,713.53

Note: For resales, refer to the No Bid Resales report regarding differences between # Posted and # Sold.

City of Houston

Delinquent Collections (Tax Only)

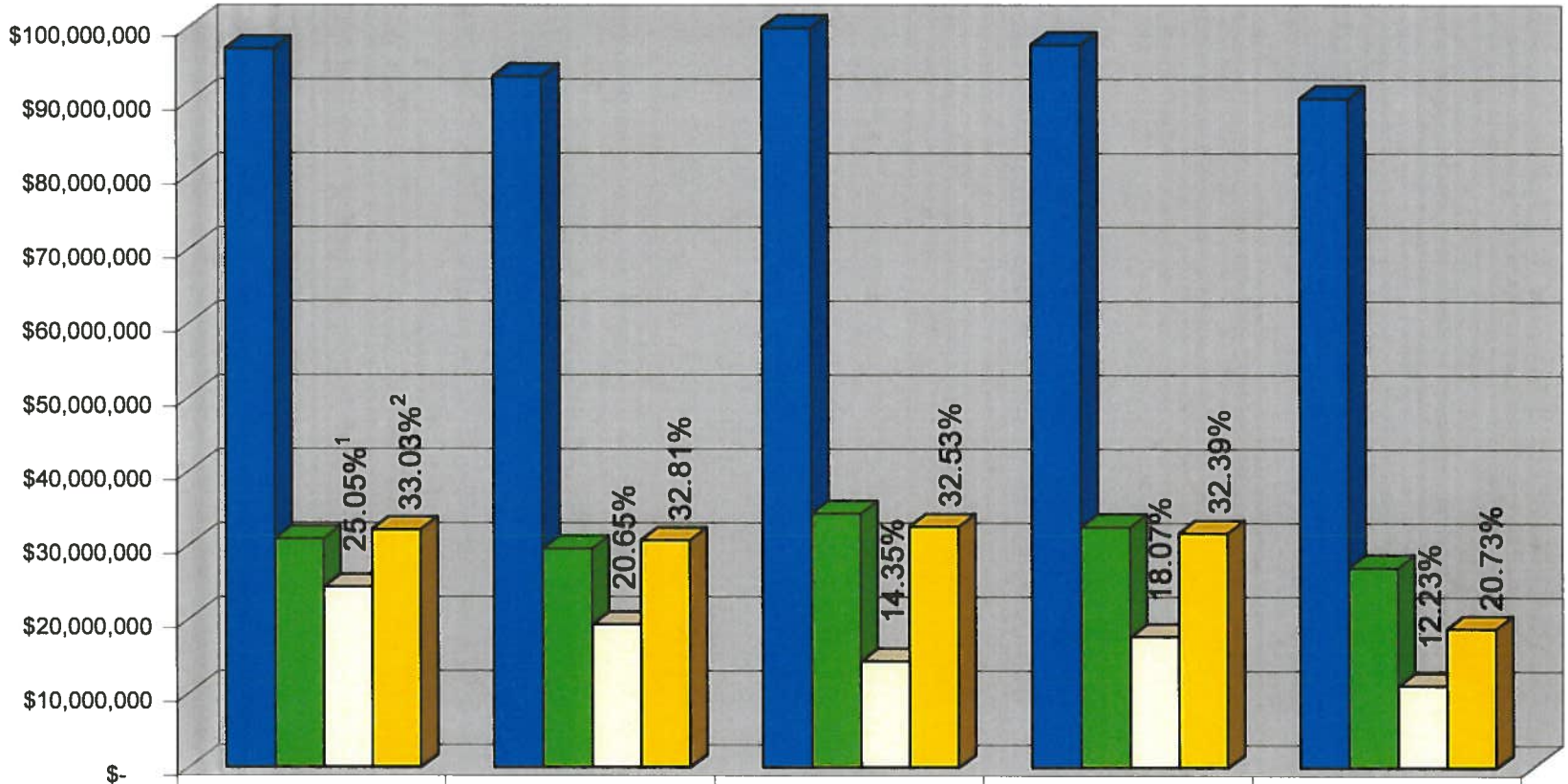

	TY-2006 2007/2008	TY-2007 2008/2009	TY-2008 2009/2010	TY-2009 2010/2011	TY-2010 2011/2012
DTR	$97,107,337	$93,332,134	$99,894,681	$97,636,524	$90,385,121
Turnover	$30,834,749	$29,523,992	$34,272,227	$32,482,863	$26,960,170
Net Collections	$24,323,783	$19,277,632	$14,332,880	$17,642,167	$11,050,810
Gross Collections	$32,072,814	$30,622,700	$32,494,393	$31,624,000	$18,735,725

[through January 2012]

Notes: 1] DTR = Delinquent Tax Roll for all years as of July 1
2] Turnover = Delinquent tax turned over to the firm on July 1
3] Net Collections = Tax collected during the respective July - June period for all delinquent years excluding litigated and/or correction roll refunds and adjustments
4] Gross Collections = Tax collected during the respective July - June period for all delinquent years including litigated and correction roll refunds
5] Beginning with Tax Year (TY) 2009, early Business Personal Property turnover and collections are reflected in the totals (Property Tax Code §33.11)

[1] Net Collection % = Net Collections / DTR

[2] Gross Collection % = Gross Collections / DTR

Sources: Harris County Tax Office Collection Reports (TC 168, TC 298D, and TC 298M)

Countywide 5

Delinquent Collections (Tax Only)

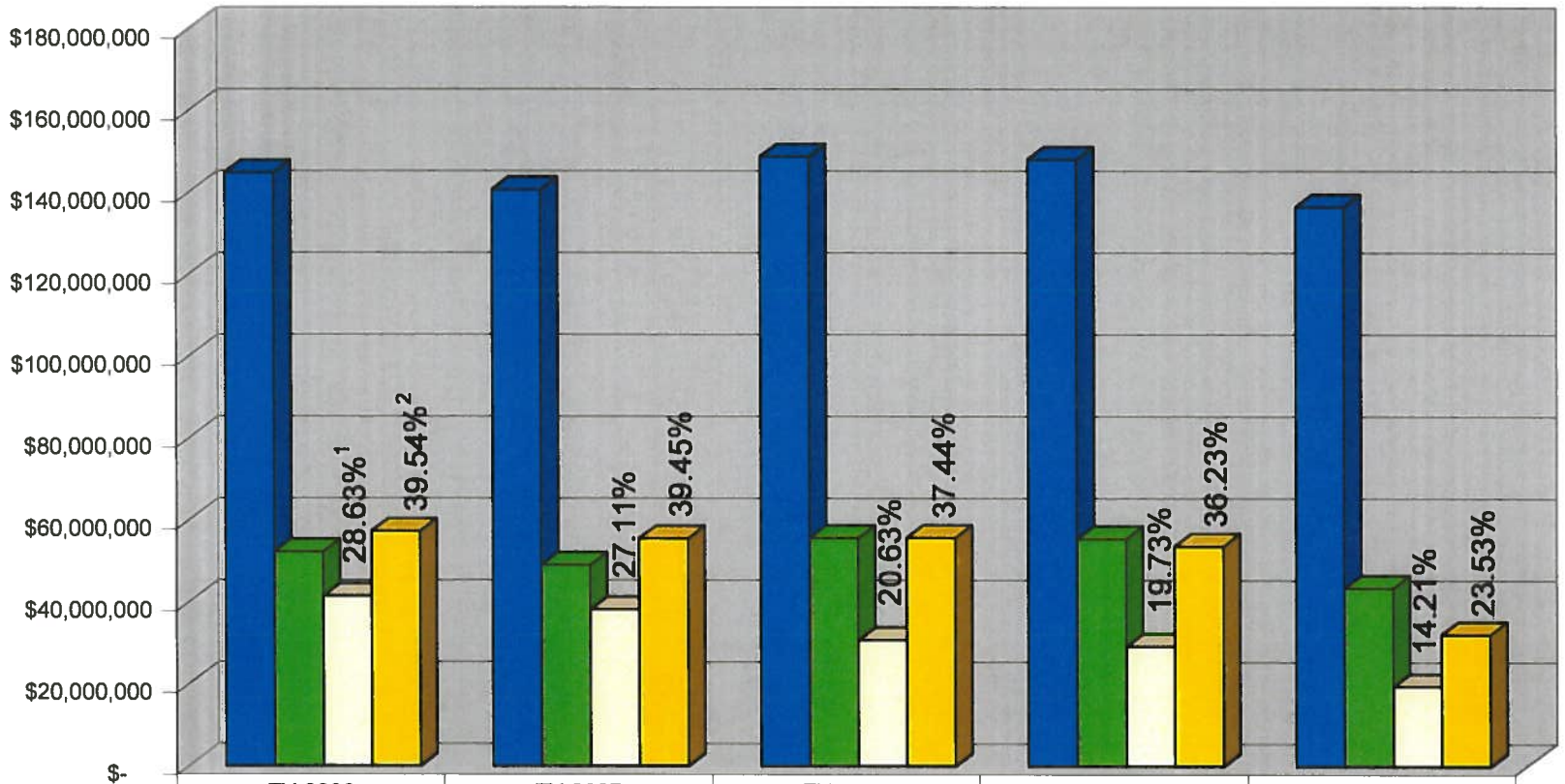

	TY-2006 2007/2008	TY-2007 2008/2009	TY-2008 2009/2010	TY-2009 2010/2011	TY-2010 2011/2012
DTR	$144,892,931	$140,770,537	$148,879,252	$148,186,103	$136,552,884
Turnover	$52,288,365	$49,078,321	$55,703,672	$55,532,241	$43,443,151
Net Collections	$41,479,940	$38,159,095	$30,714,336	$29,232,819	$19,409,415
Gross Collections	$57,292,583	$55,536,073	$55,740,408	$53,683,315	$32,135,470

[through January 2012]

Notes: 1] DTR = Delinquent Tax Roll for all years as of July 1
2] Turnover = Delinquent tax turned over to the firm on July 1
3] Net Collections = Tax collected during the respective July - June period for all delinquent years excluding litigated and/or correction roll refunds and adjustments
4] Gross Collections = Tax collected during the respective July - June period for all delinquent years including litigated and correction roll refunds
5] Beginning with Tax Year (TY) 2009, early Business Personal Property turnover and collections are reflected in the totals (Property Tax Code §33.11)
6] Countywide 5 = Harris County (HC), HC Flood Control District, Port of Houston Authority of HC, HC Hospital District, and HC Department of Education

[1] Net Collection % = Net Collections / DTR

[2] Gross Collection % = Gross Collections / DTR

Sources: Harris County Tax Office Collection Reports (TC 168, TC 298D, and TC 298M)

Houston ISD

Delinquent Collections (Tax Only)

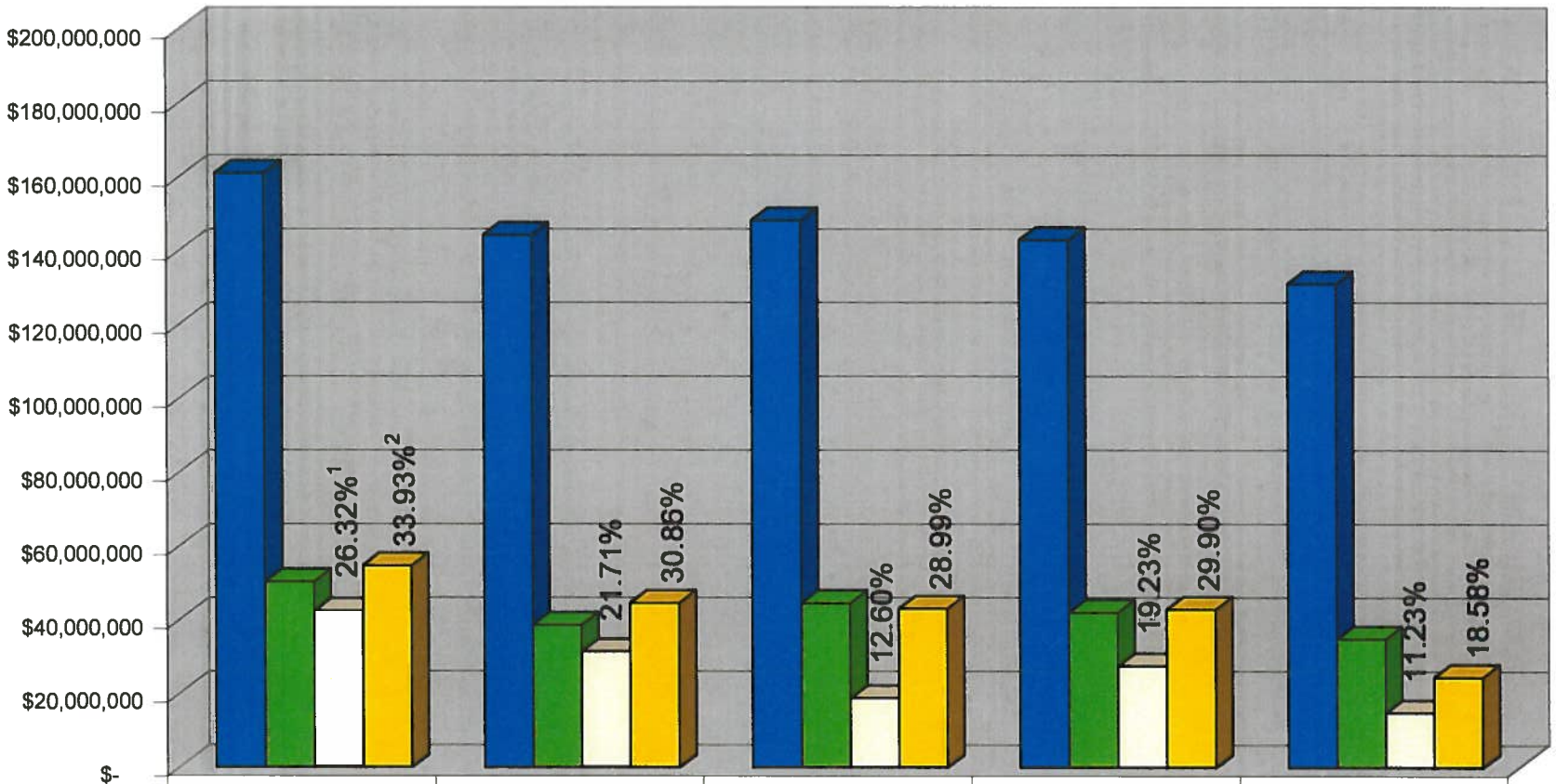

	TY-2006 2007/2008	TY-2007 2008/2009	TY-2008 2009/2010	TY-2009 2010/2011	TY-2010 2011/2012
DTR	$161,053,734	$144,271,584	$148,305,037	$142,939,197	$131,022,385
Turnover	$50,305,101	$38,546,300	$44,520,010	$41,950,389	$34,765,114
Net Collections	$42,387,937	$31,326,298	$18,686,402	$27,480,084	$14,716,921
Gross Collections	$54,652,730	$44,518,513	$42,998,739	$42,744,050	$24,337,616

Notes: 1] DTR = Delinquent Tax Roll for all years as of July 1 [through January 2012]

2] Turnover = Delinquent tax turned over to the firm on July 1

3] Net Collections = Tax collected during the respective July - June period for all delinquent years excluding litigated and/or correction roll refunds and adjustments

4] Gross Collections = Tax collected during the respective July - June period for all delinquent years including litigated and correction roll refunds

5] Beginning with Tax Year (TY) 2009, early Business Personal Property turnover and collections are reflected in the totals (Property Tax Code §33.11)

[1] Net Collection % = Net Collections / DTR

[2] Gross Collection % = Gross Collections / DTR

Sources: Harris County Tax Office Collection Reports (TC 168, TC 298D, and TC 298M)

City of Houston

Delinquent Collections (Tax, Penalties and Interest)

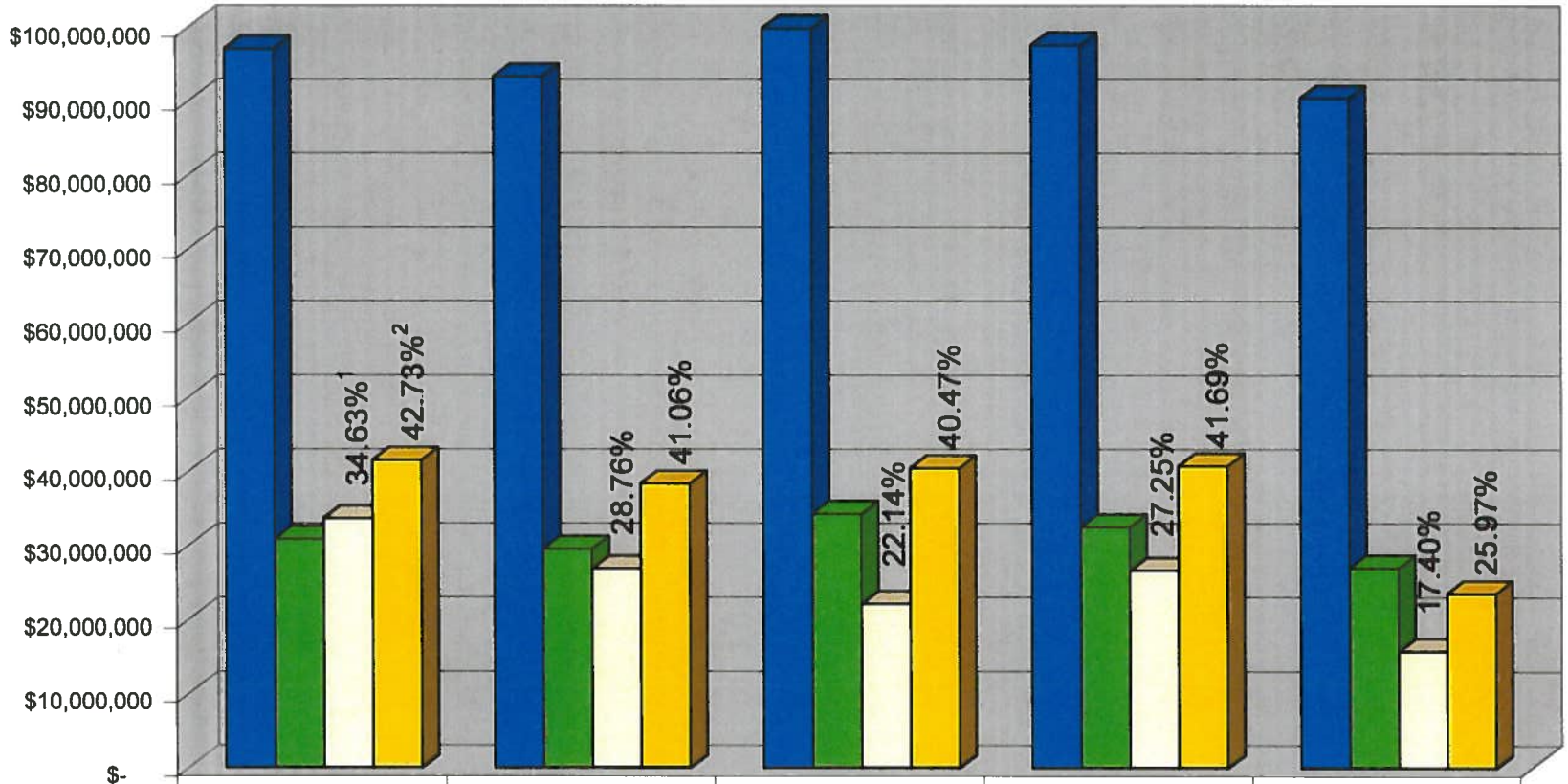

	TY-2006 2007/2008	TY-2007 2008/2009	TY-2008 2009/2010	TY-2009 2010/2011	TY-2010 2011/2012
DTR	$97,107,337	$93,332,134	$99,894,681	$97,636,524	$90,385,121
Turnover	$30,834,749	$29,523,992	$34,272,227	$32,482,863	$26,960,170
Net Collections	$33,632,268	$26,846,040	$22,120,053	$26,605,273	$15,723,372
Gross Collections	$41,497,809	$38,318,352	$40,423,816	$40,709,544	$23,476,822

[through January 2012]

Notes: 1] DTR = Delinquent Tax Roll for all years as of July 1
2] Turnover = Delinquent tax turned over to the firm on July 1
3] Net Collections = Tax collected during the respective July - June period for all delinquent years excluding litigated and/or correction roll refunds and adjustments
4] Gross Collections = Tax collected during the respective July - June period for all delinquent years including litigated and correction roll refunds
5] Beginning with Tax Year (TY) 2009, early Business Personal Property turnover and collections are reflected in the totals (Property Tax Code §33.11)

[1] Net Collection % = Net Collections / DTR

[2] Gross Collection % = Gross Collections / DTR

Sources: Harris County Tax Office Collection Reports (TC 168, TC 298D, and TC 298M)

Countywide 5

Delinquent Collections (Tax, Penalties and Interest)

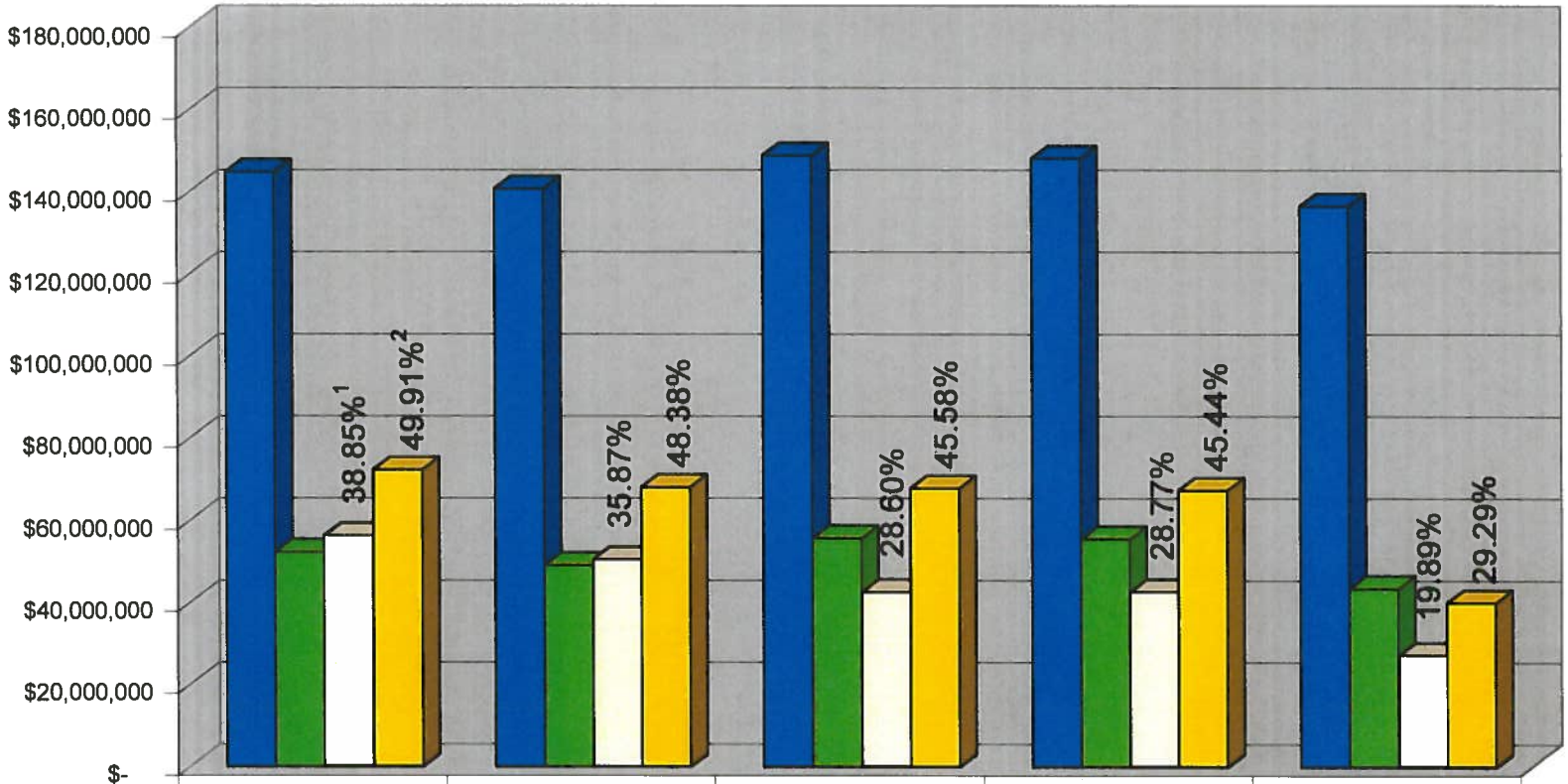

	TY-2006 2007/2008	TY-2007 2008/2009	TY-2008 2009/2010	TY-2009 2010/2011	TY-2010 2011/2012
DTR	$144,892,931	$140,770,537	$148,879,252	$148,186,103	$136,552,884
Turnover	$52,288,365	$49,078,321	$55,703,672	$55,532,241	$43,443,151
Net Collections	$56,294,112	$50,492,500	$42,575,451	$42,627,354	$27,155,351
Gross Collections	$72,314,342	$68,103,303	$67,861,725	$67,333,489	$39,990,950

Notes: 1] DTR = Delinquent Tax Roll for all years as of July 1

2] Turnover = Delinquent tax turned over to the firm on July 1

3] Net Collections = Tax collected during the respective July - June period for all delinquent years excluding litigated and/or correction roll refunds and adjustments

4] Gross Collections = Tax collected during the respective July - June period for all delinquent years including litigated and correction roll refunds

5] Beginning with Tax Year (TY) 2009, early Business Personal Property turnover and collections are reflected in the totals (Property Tax Code §33.11)

6] Countywide 5 = Harris County (HC), HC Flood Control District, Port of Houston Authority of HC, HC Hospital District, and HC Department of Education

[through January 2012]

[1] Net Collection % = Net Collections / DTR

[2] Gross Collection % = Gross Collections / DTR

Sources: Harris County Tax Office Collection Reports (TC 168, TC 298D, and TC 298M)

Houston ISD

Delinquent Collections (Tax, Penalties and Interest)

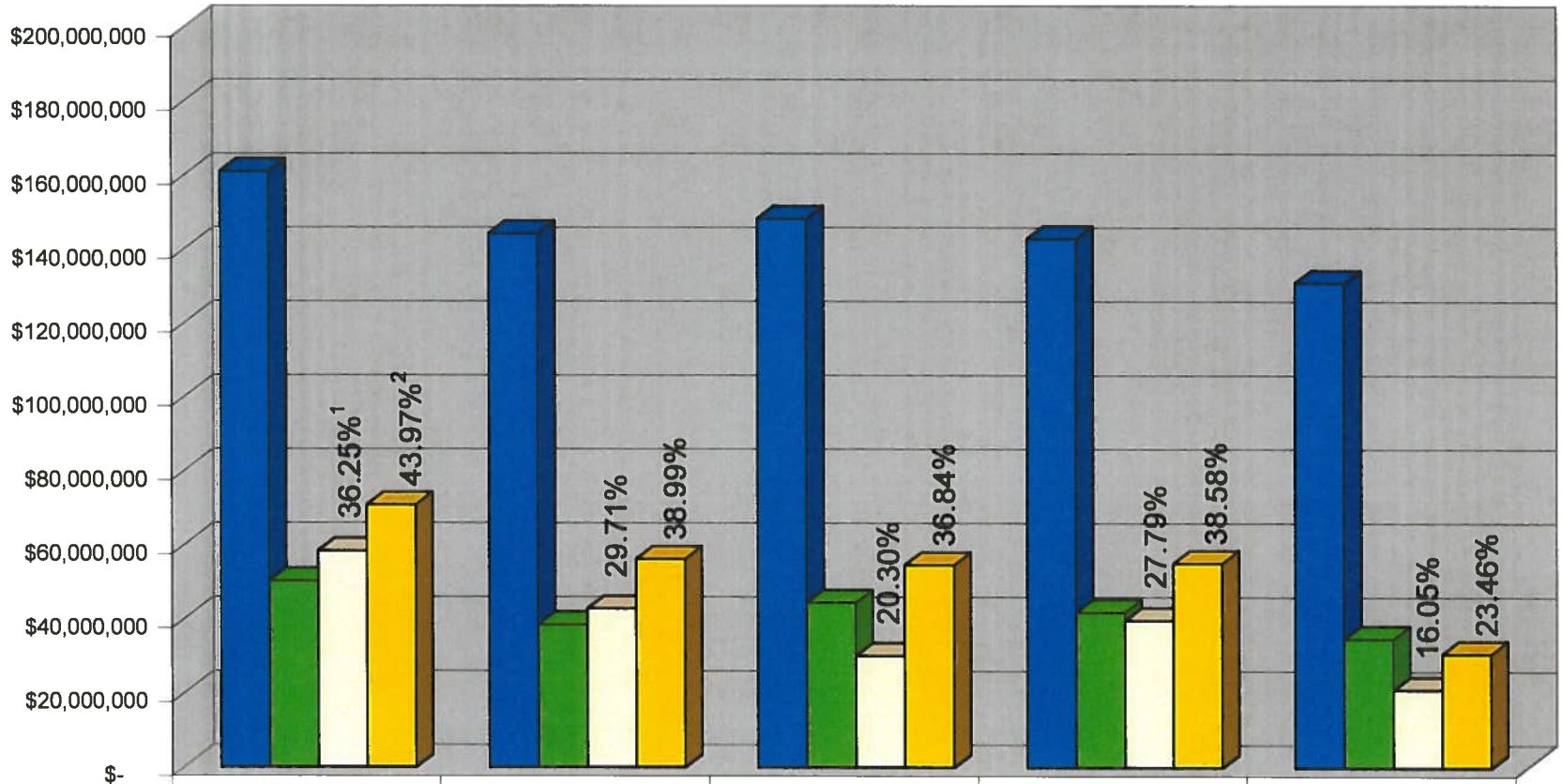

	TY-2006 2007/2008	TY-2007 2008/2009	TY-2008 2009/2010	TY-2009 2010/2011	TY-2010 2011/2012
DTR	$161,053,734	$144,271,584	$148,305,037	$142,939,197	$131,022,385
Turnover	$50,305,101	$38,546,300	$44,520,010	$41,950,389	$34,765,114
Net Collections	$58,378,754	$42,856,268	$30,104,589	$39,727,517	$21,034,410
Gross Collections	$70,821,247	$56,245,932	$54,637,584	$55,143,678	$30,732,352

[through January 2012]

Notes: 1] DTR = Delinquent Tax Roll for all years as of July 1
2] Turnover = Delinquent tax turned over to the firm on July 1
3] Net Collections = Tax collected during the respective July - June period for all delinquent years excluding litigated and/or correction roll refunds and adjustments
4] Gross Collections = Tax collected during the respective July - June period for all delinquent years including litigated and correction roll refunds
5] Beginning with Tax Year (TY) 2009, early Business Personal Property turnover and collections are reflected in the totals (Property Tax Code §33.11)

[1] Net Collection % = Net Collections / DTR

[2] Gross Collection % = Gross Collections / DTR

Sources: Harris County Tax Office Collection Reports (TC 168, TC 298D, and TC 298M)

City of Houston

Delinquent Collections (Tax Only)

July through January

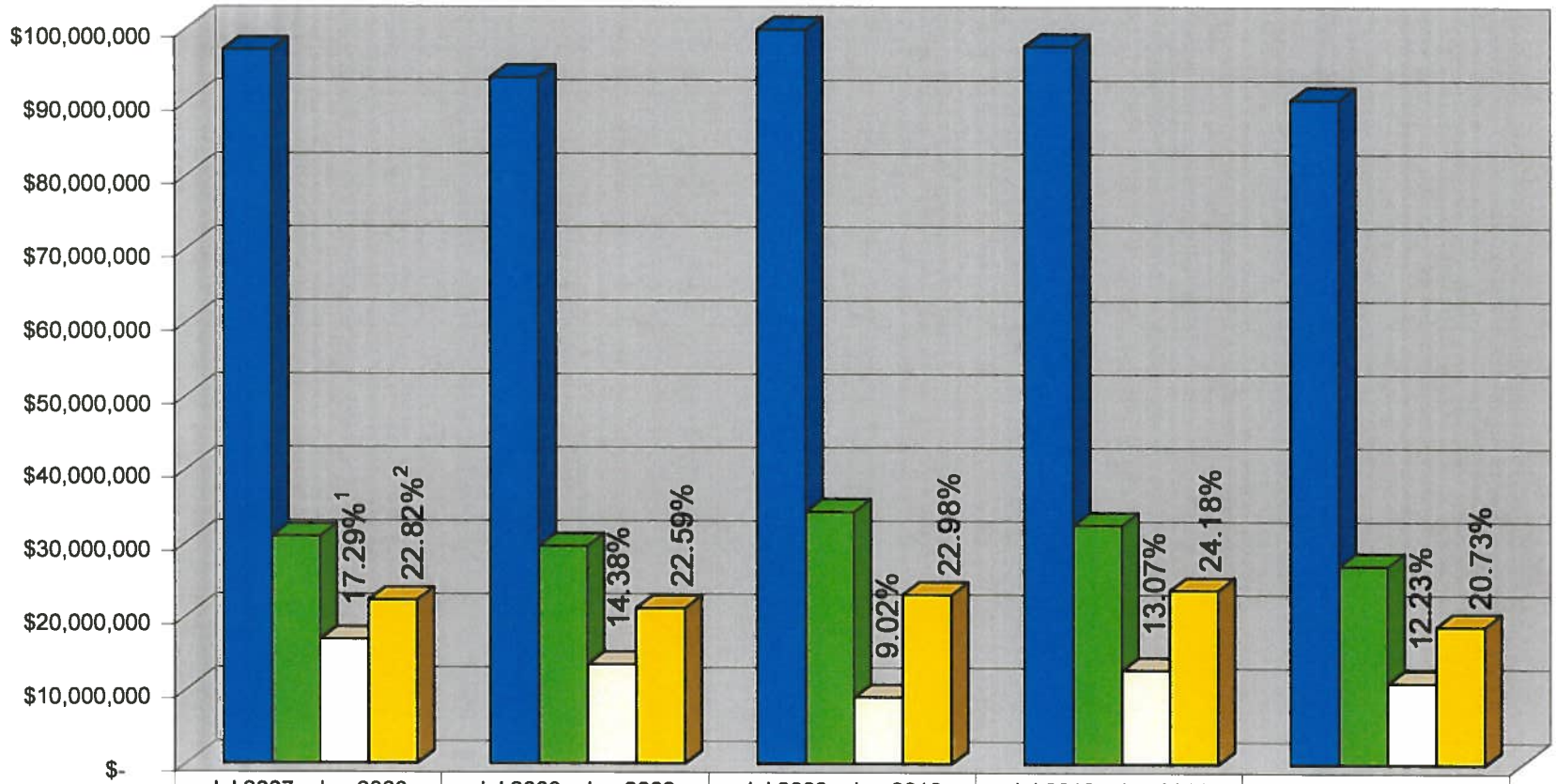

	Jul 2007 - Jan 2008	Jul 2008 - Jan 2009	Jul 2009 - Jan 2010	Jul 2010 - Jan 2011	Jul 2010 - Jan 2011
DTR	$97,107,337	$93,332,134	$99,894,681	$97,636,524	$90,385,121
Turnover	$30,834,749	$29,523,992	$34,272,227	$32,482,863	$26,960,170
Net Collections	$16,789,779	$13,424,391	$9,013,138	$12,757,702	$11,050,810
Gross Collections	$22,161,489	$21,080,040	$22,954,579	$23,607,846	$18,735,725

Notes: 1] DTR = Delinquent Tax Roll for all years as of July 1

2] Turnover = Delinquent tax for 2009 turned over to the firm on July 1, 2010

3] Net Collections = Tax collected during the respective July - June period for all delinquent years excluding litigated and correction roll refunds

4] Gross Collections = Tax collected during the respective July - June period for all delinquent years including litigated and correction roll refunds

[1] Net Collection % = Net Collections / DTR

[2] Gross Collection % = Gross Collections / DTR

Sources: Harris County Tax Office Collection Reports (TC 168, TC 298D, and TC 298M)