City of Houston

Delinquent Collections (Tax Only)

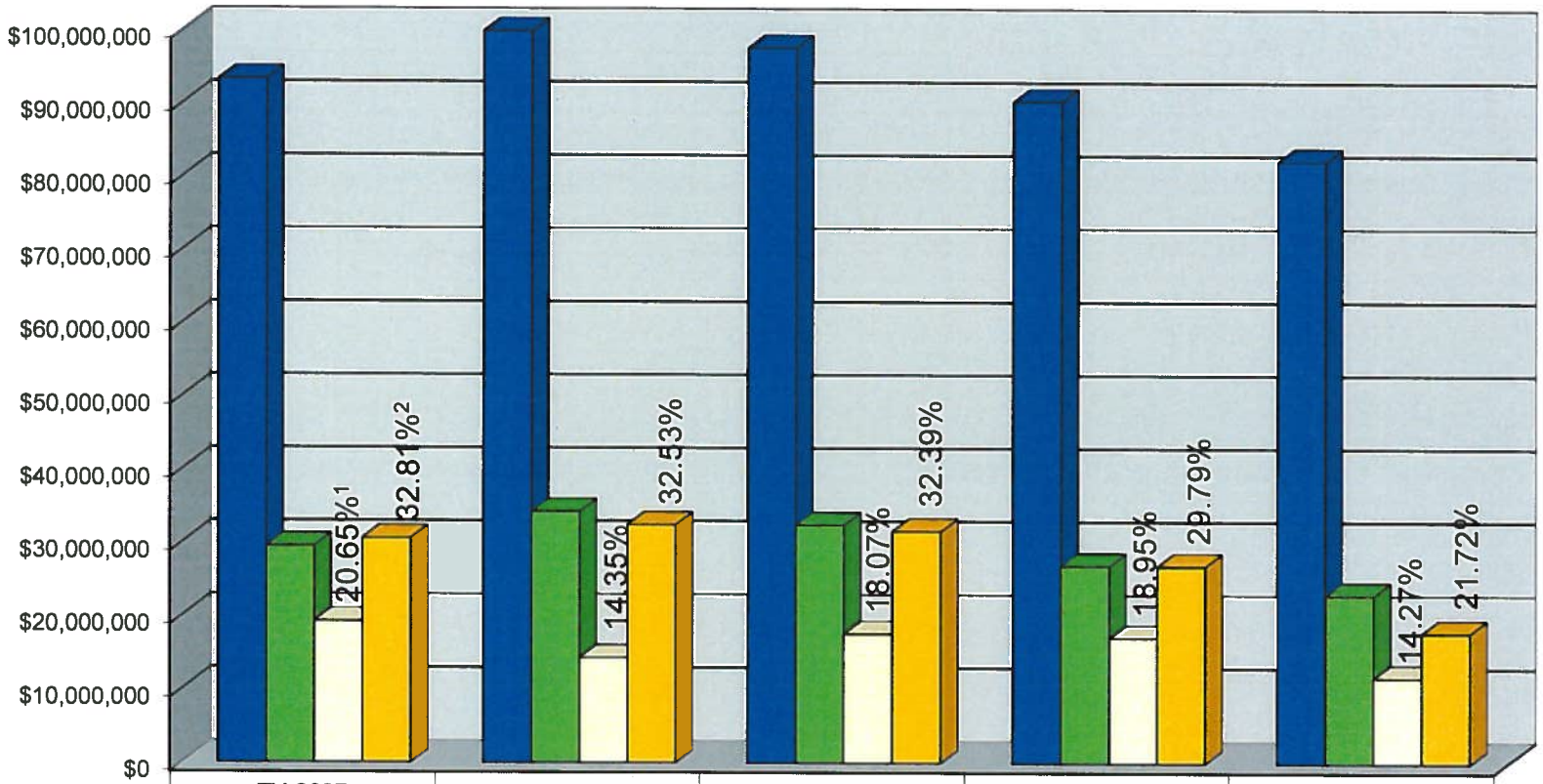

	TY-2007 2008/2009	TY-2008 2009/2010	TY-2009 2010/2011	TY-2010 2011/2012	TY-2011 2012/2013
DTR	$93,332,134	$99,894,681	$97,636,524	$90,385,121	$82,258,793
Turnover	$29,523,992	$34,272,227	$32,482,863	$26,960,170	$22,967,986
Net Collections	$19,277,632	$14,332,880	$17,642,167	$17,126,312	$11,734,362
Gross Collections	$30,622,700	$32,494,393	$31,624,000	$26,922,979	$17,865,793

[through February 2013]

Notes: 1] DTR = Delinquent Tax Roll for all years as of July 1
2] Turnover = Delinquent tax turned over to the firm on July 1
3] Net Collections = Tax collected during the respective July - June period for all delinquent years excluding litigated and/or correction roll refunds and adjustments
4] Gross Collections = Tax collected during the respective July - June period for all delinquent years including litigated and correction roll refunds
5] Beginning with Tax Year (TY) 2009, early Business Personal Property turnover and collections are reflected in the totals (Property Tax Code §33.11)

[1] Net Collection % = Net Collections / DTR

[2] Gross Collection % = Gross Collections / DTR

Sources: Harris County Tax Office Collection Reports (TC 168, TC 298D, and TC 298M)

Countywide 5

Delinquent Collections (Tax Only)

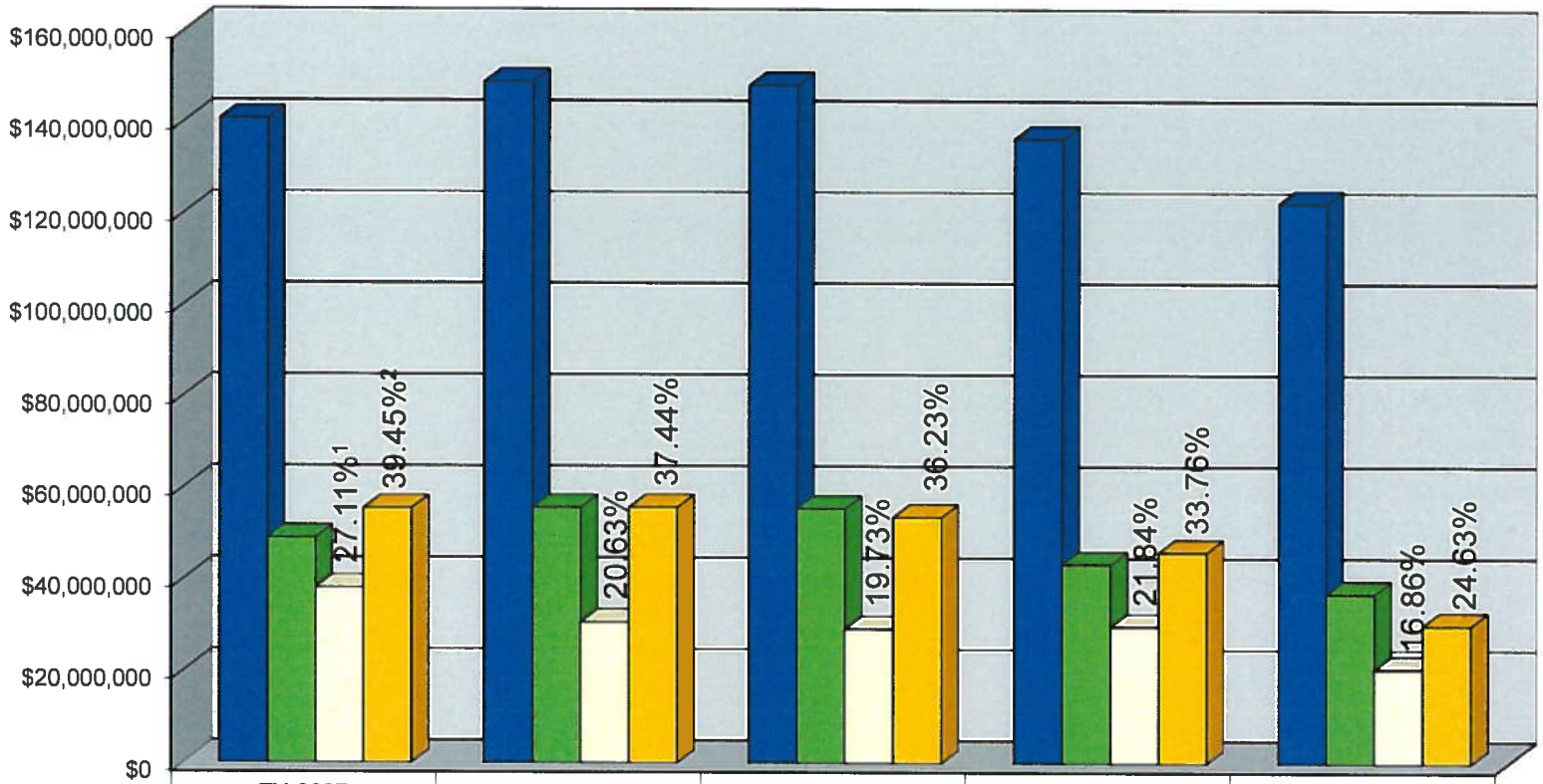

	TY-2007 2008/2009	TY-2008 2009/2010	TY-2009 2010/2011	TY-2010 2011/2012	TY-2011 2012/2013
DTR	$140,770,537	$148,879,252	$148,186,103	$136,552,884	$122,442,694
Turnover	$49,078,321	$55,703,672	$55,532,241	$43,443,151	$37,037,424
Net Collections	$38,159,095	$30,714,336	$29,232,819	$29,823,873	$20,641,180
Gross Collections	$55,536,073	$55,740,408	$53,683,315	$46,102,162	$30,162,036

[through February 2013]

Notes: 1] DTR = Delinquent Tax Roll for all years as of July 1
2] Turnover = Delinquent tax turned over to the firm on July 1
3] Net Collections = Tax collected during the respective July - June period for all delinquent years excluding litigated and/or correction roll refunds and adjustments
4] Gross Collections = Tax collected during the respective July - June period for all delinquent years including litigated and correction roll refunds
5] Beginning with Tax Year (TY) 2009, early Business Personal Property turnover and collections are reflected in the totals (Property Tax Code §33.11)
6] Countywide 5 = Harris County (HC), HC Flood Control District, Port of Houston Authority of HC, HC Hospital District, and HC Department of Education

[1] Net Collection % = Net Collections / DTR

[2] Gross Collection % = Gross Collections / DTR

Sources: Harris County Tax Office Collection Reports (TC 168, TC 298D, and TC 298M)

Houston ISD

Delinquent Collections (Tax Only)

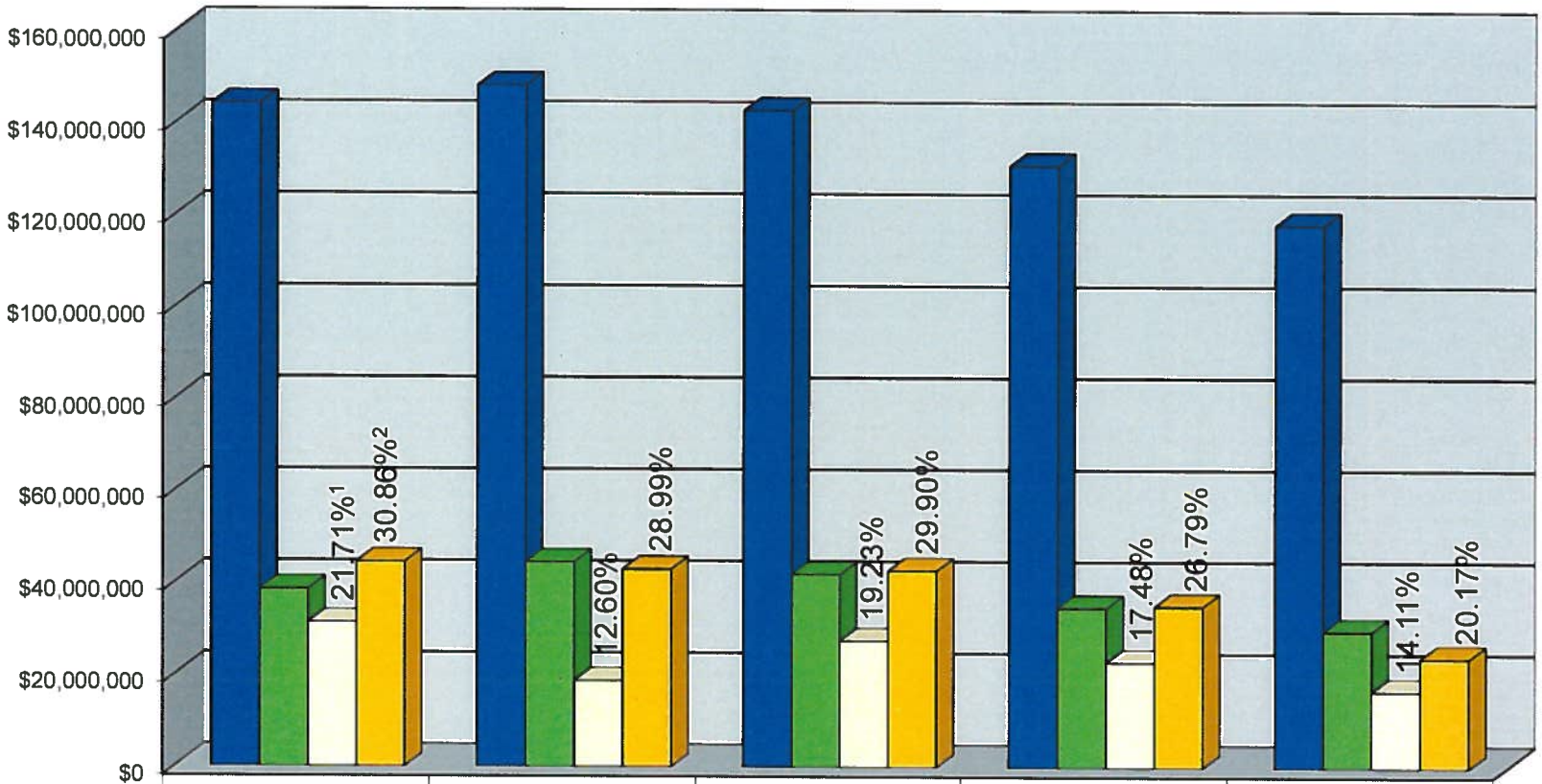

	TY-2007 2008/2009	TY-2008 2009/2010	TY-2009 2010/2011	TY-2010 2011/2012	TY-2011 2012/2013
DTR	$144,271,584	$148,305,037	$142,939,197	$131,022,385	$118,215,908
Turnover	$38,546,300	$44,520,010	$41,950,389	$34,765,114	$29,731,999
Net Collections	$31,326,298	$18,686,402	$27,480,084	$22,896,213	$16,677,429
Gross Collections	$44,518,513	$42,998,739	$42,744,050	$35,098,353	$23,849,113

[through February 2013]

Notes: 1] DTR = Delinquent Tax Roll for all years as of July 1
2] Turnover = Delinquent tax turned over to the firm on July 1
3] Net Collections = Tax collected during the respective July - June period for all delinquent years excluding litigated and/or correction roll refunds and adjustments
4] Gross Collections = Tax collected during the respective July - June period for all delinquent years including litigated and correction roll refunds
5] Beginning with Tax Year (TY) 2009, early Business Personal Property turnover and collections are reflected in the totals (Property Tax Code §33.11)

[1] Net Collection % = Net Collections / DTR

[2] Gross Collection % = Gross Collections / DTR

Sources: Harris County Tax Office Collection Reports (TC 168, TC 298D, and TC 298M)

City of Houston

Delinquent Collections (Tax, Penalties and Interest)

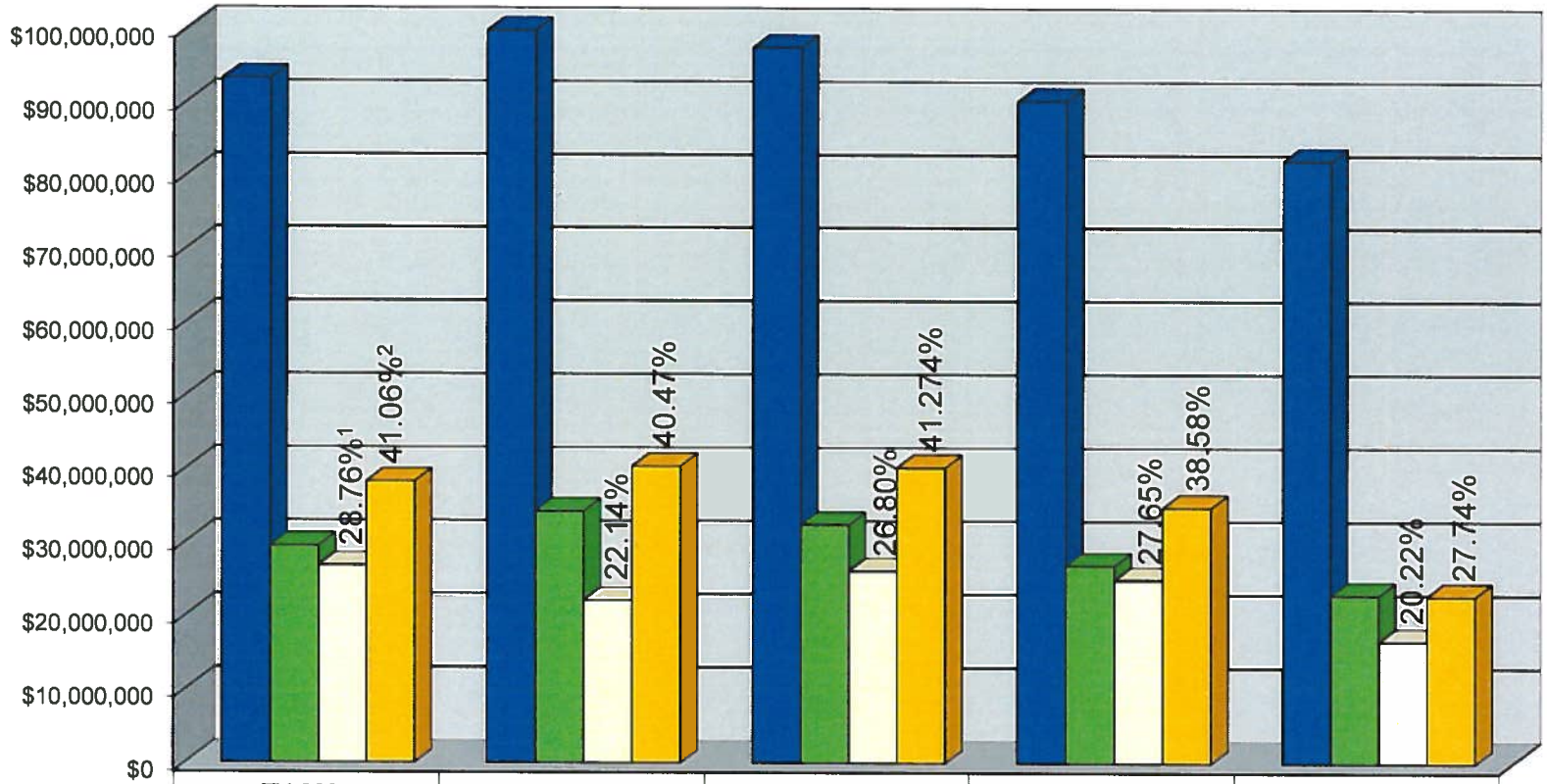

	TY-2007 2008/2009	TY-2008 2009/2010	TY-2009 2010/2011	TY-2010 2011/2012	TY-2011 2012/2013
DTR	$93,332,134	$99,894,681	$97,636,524	$90,385,121	$82,258,793
Turnover	$29,523,992	$34,272,227	$32,482,863	$26,960,170	$22,967,986
Net Collections	$26,846,040	$22,120,053	$26,165,130	$24,987,685	$16,636,606
Gross Collections	$38,318,352	$40,423,816	$40,269,401	$34,870,979	$22,817,806

[through February 2013]

Notes: 1] DTR = Delinquent Tax Roll for all years as of July 1
2] Turnover = Delinquent tax turned over to the firm on July 1
3] Net Collections = Tax collected during the respective July - June period for all delinquent years excluding litigated and/or correction roll refunds and adjustments
4] Gross Collections = Tax collected during the respective July - June period for all delinquent years including litigated and correction roll refunds
5] Beginning with Tax Year (TY) 2009, early Business Personal Property turnover and collections are reflected in the totals (Property Tax Code §33.11)

[1] Net Collection % = Net Collections / DTR

[2] Gross Collection % = Gross Collections / DTR

Sources: Harris County Tax Office Collection Reports (TC 168, TC 298D, and TC 298M)

Countywide 5

Delinquent Collections (Tax, Penalties and Interest)

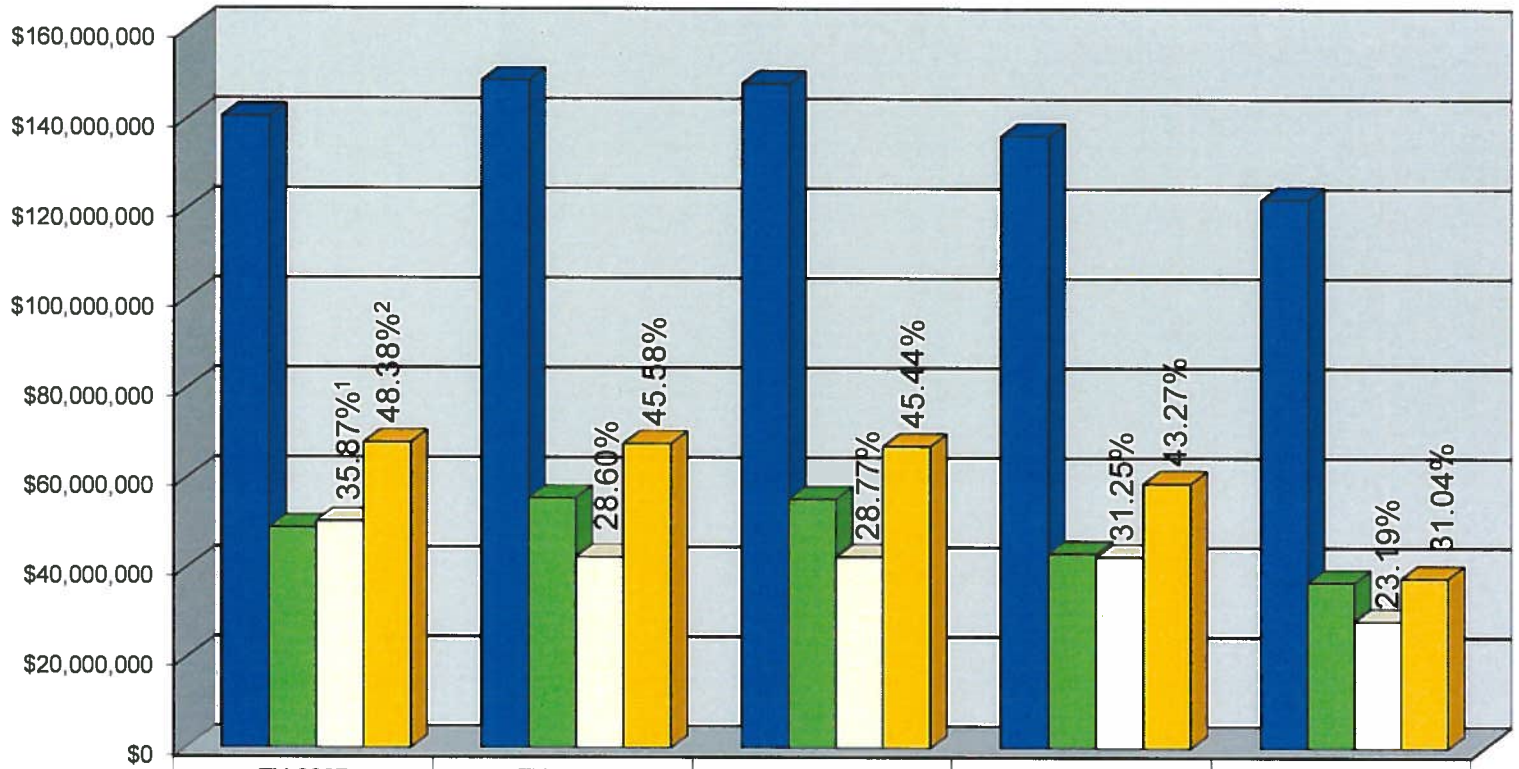

	TY-2007 2008/2009	TY-2008 2009/2010	TY-2009 2010/2011	TY-2010 2011/2012	TY-2011 2012/2013
DTR	$140,770,537	$148,879,252	$148,186,103	$136,552,884	$122,442,694
Turnover	$49,078,321	$55,703,672	$55,532,241	$43,443,151	$37,037,424
Net Collections	$50,492,500	$42,575,451	$42,627,354	$42,666,814	$28,399,855
Gross Collections	$68,103,303	$67,861,725	$67,333,489	$59,091,467	$38,003,212

[through February 2013]

Notes: 1] DTR = Delinquent Tax Roll for all years as of July 1
2] Turnover = Delinquent tax turned over to the firm on July 1
3] Net Collections = Tax collected during the respective July - June period for all delinquent years excluding litigated and/or correction roll refunds and adjustments
4] Gross Collections = Tax collected during the respective July - June period for all delinquent years including litigated and correction roll refunds
5] Beginning with Tax Year (TY) 2009, early Business Personal Property turnover and collections are reflected in the totals (Property Tax Code §33.11)
6] Countywide 5 = Harris County (HC), HC Flood Control District, Port of Houston Authority of HC, HC Hospital District, and HC Department of Education

[1] Net Collection % = Net Collections / DTR

[2] Gross Collection % = Gross Collections / DTR

Sources: Harris County Tax Office Collection Reports (TC 168, TC 298D, and TC 298M)

Houston ISD

Delinquent Collections (Tax, Penalties and Interest)

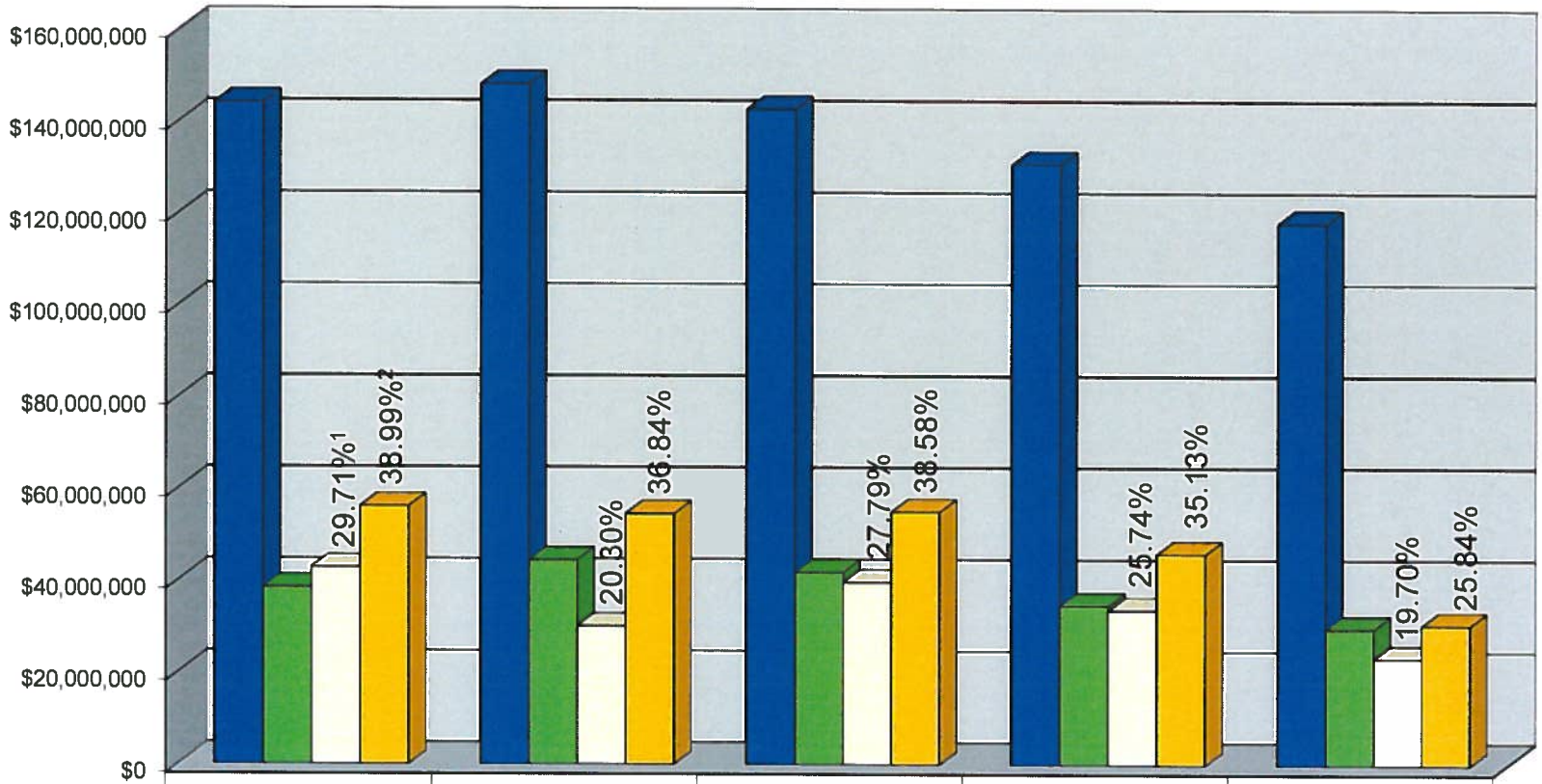

	TY-2007 2008/2009	TY-2008 2009/2010	TY-2009 2010/2011	TY-2010 2011/2012	TY-2011 2012/2013
DTR	$144,271,584	$148,305,037	$142,939,197	$131,022,385	$118,215,908
Turnover	$38,546,300	$44,520,010	$41,950,389	$34,765,114	$29,731,999
Net Collections	$42,856,268	$30,104,589	$39,727,517	$33,729,151	$23,289,108
Gross Collections	$56,245,932	$54,637,584	$55,143,678	$46,032,535	$30,543,161

[through February 2013]

Notes: 1] DTR = Delinquent Tax Roll for all years as of July 1
2] Turnover = Delinquent tax turned over to the firm on July 1
3] Net Collections = Tax collected during the respective July - June period for all delinquent years excluding litigated and/or correction roll refunds and adjustments
4] Gross Collections = Tax collected during the respective July - June period for all delinquent years including litigated and correction roll refunds
5] Beginning with Tax Year (TY) 2009, early Business Personal Property turnover and collections are reflected in the totals (Property Tax Code §33.11)

[1] Net Collection % = Net Collections / DTR

[2] Gross Collection % = Gross Collections / DTR

Sources: Harris County Tax Office Collection Reports (TC 168, TC 298D, and TC 298M)

City of Houston

Delinquent Collections (Tax Only)

July through February

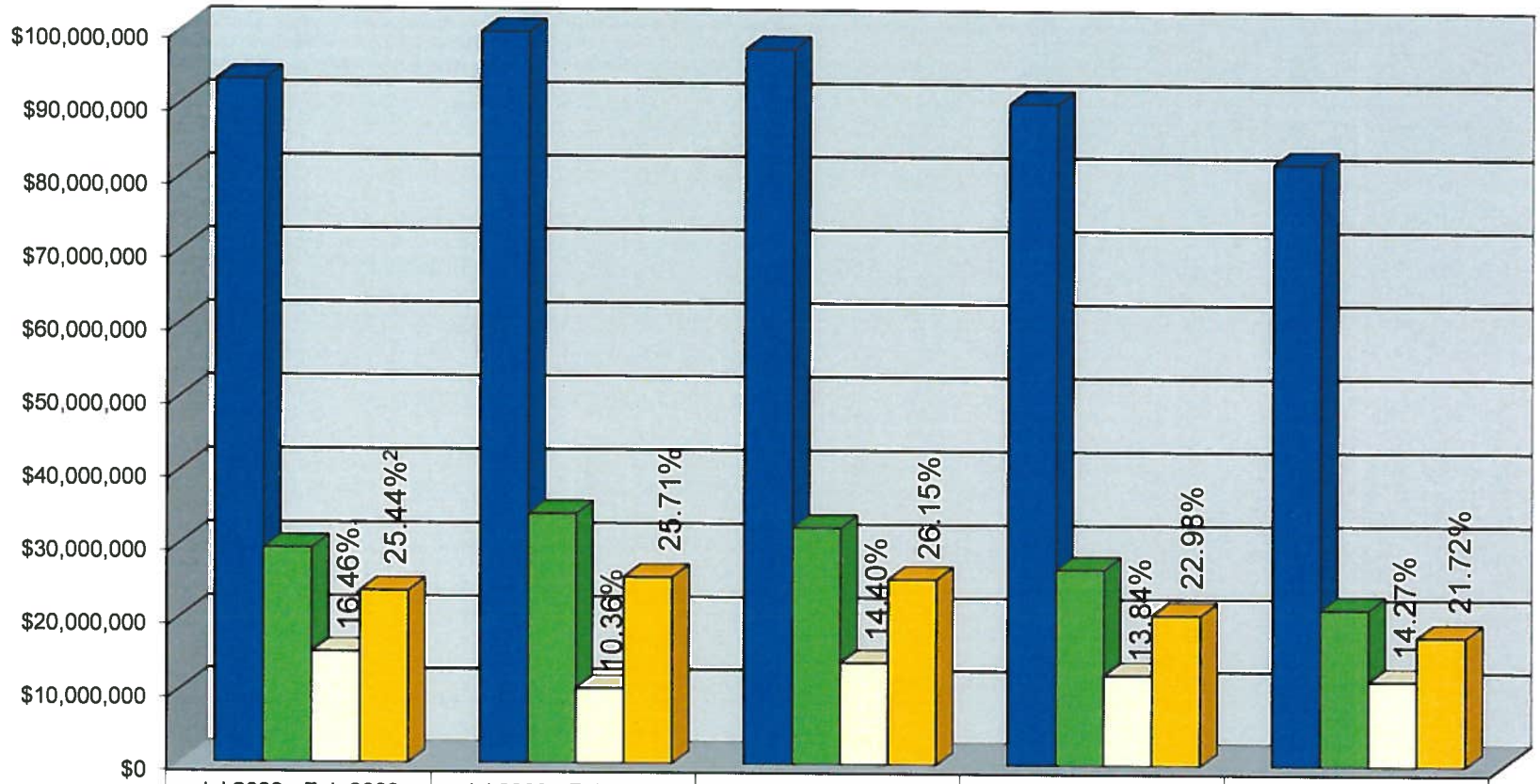

	Jul 2008 - Feb 2009	Jul 2009 - Feb 2010	Jul 2010 - Feb 2011	Jul 2011 - Feb 2012	Jul 2012 - Feb 2013
DTR	$93,332,134	$99,894,681	$97,636,524	$90,385,121	$82,258,793
Turnover	$29,523,992	$34,272,227	$32,482,863	$26,960,170	$21,627,530
Net Collections	$15,358,308	$10,345,628	$14,062,340	$12,505,547	$11,734,363
Gross Collections	$23,744,537	$25,682,548	$25,528,200	$20,774,455	$17,865,792

Notes: 1] DTR = Delinquent Tax Roll for all years as of July 1
2] Turnover = Delinquent tax turned over to the firm on July 1
3] Net Collections = Tax collected during the respective July - June period for all delinquent years excluding litigated and/or correction roll refunds and adjustments
4] Gross Collections = Tax collected during the respective July - June period for all delinquent years including litigated and correction roll refunds
5] Beginning with Tax Year (TY) 2009, early Business Personal Property turnover and collections are reflected in the totals (Property Tax Code §33.11)

[1] Net Collection % = Net Collections / DTR

[2] Gross Collection % = Gross Collections / DTR

Sources: Harris County Tax Office Collection Reports (TC 168, TC 298D, and TC 298M)

City of Houston

Collection Goal

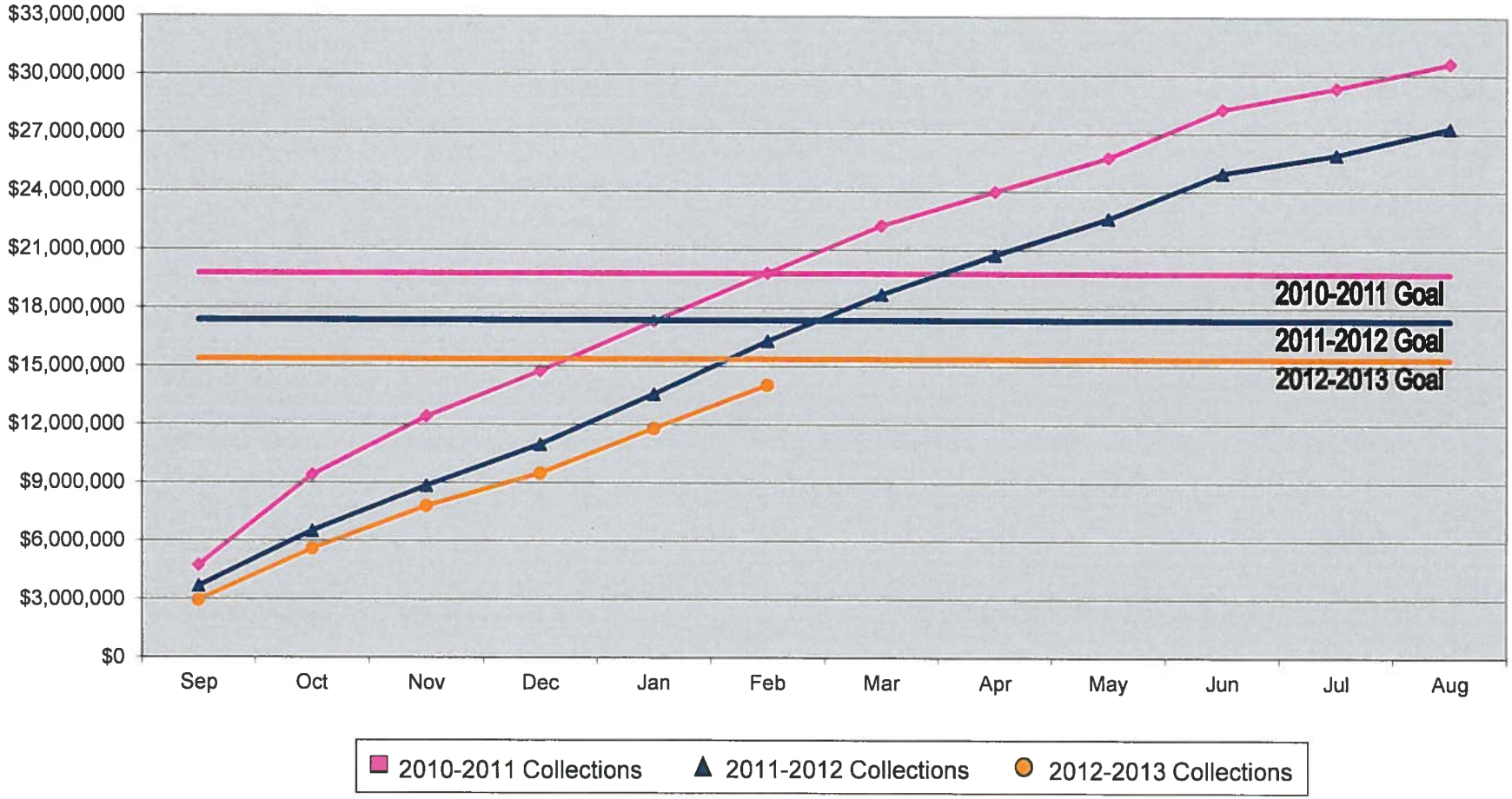

CALCULATION OF COLLECTION GOAL

X = 50% of Turnover Year Unpaid Balance + Y = 12.5% of the Prior Years Unpaid Balance
The Collection Goal shall be a dollar amount equal to the sum of X + Y

The above calculated Collection Goal shall be measured against the Turnover Year and Prior Years' "Levy" plus "Penalty Interest" per monthly "Distribution Report" plus "Refunds" (without including Returned Items and Transfers/Reversals) per monthly "Deposit Distribution Reversal Detail Schedule (TC298-M)" for the period from September 1st to August 31st as provided by Harris County Tax Office.

The City's Director of Finance or designated personnel shall calculate the Collection Goal and make best efforts to advise the Firm by October 15th of the year in which the Goal must be attained.

City of Houston Litigation Summary Report
Calendar Year 2013

Month	Monthly Totals									
	Suits Filed			Judgments[1]		Dismissals for Payment		Paid Prior to Suit[2]	PPA* Prior to Suit	Suit Prep[3] (Payments)
	#	Accounts	Amount[4]	#	Amount	#	Amount	#	#	#
January	603	664	1,255,086.28	185	598,695.50	226	568,605.55	23	94	781
February	446	494	1,404,291.92	285	871,836.23	125	278,634.21	36	114	644
March										0
April										0
May										0
June										0
July										0
August										0
September										0
October										0
November										0
December										0
Total	1,049	1,158	2,659,378.20	470	1,470,531.73	351	847,239.76	59	208	1,425

Month	Cumulative Totals			
	Active Suits[5]		Active Judgments[6]	
	#	Amount	#	Amount
January	6,531	20,657,153.34	1,238	24,076,423.79
February	6,413	21,342,844.05	1,322	24,047,213.37
March				
April				
May				
June				
July				
August				
September				
October				
November				
December				

Month	Suits Filed with City Liens[7]		
	#	Accounts	Lien Amount
January	48	49	249,860.67
February	82	100	470,302.06
March			
April			
May			
June			
July			
August			
September			
October			
November			
December			

*PPA - Partial Payment Agreement
[1]Judgments - Judgments submitted at trial
[2]Paid Prior to Suit - Account paid in full between completion of title research and suit filing (14 day window following a "Pre-Suit Filing" letter)
[3]Suit Prep - Accounts with completed title work prepped for suit filing not filed for payment in full or PPA as a result of a "Pre-Suit Filing" letter.
[4]Amount - Base Tax including P&I
[5]Active Suits - All suits on file, including current month's filings and all suit statuses up to and including trial settings
[6]Active Judgments - Judgments submitted, entered, awaiting statutory period, set for sale, set for resale, and abstract of judgment
[7]Suits Filed with City Liens - Suits listed here are included in the Suits Filed in the table above
Blank cells denote data unavailable for this time period

City of Houston Litigation Summary Report
Calendar Year 2012

Month	Monthly Totals									
	Suits Filed			Judgments[1]		Dismissals for Payment		Paid Prior to Suit[2]	PPA* Prior to Suit	Suit Prep[3] (Payments)
	#	Accounts	Amount[4]	#	Amount	#	Amount	#	#	#
January	724	762	1,616,154.41	273	896,398.47	195	419,103.11	41	94	897
February	646	676	1,678,027.07	310	1,129,508.44	119	365,658.08	38	63	777
March	436	495	1,052,037.93	431	1,424,255.43	126	523,886.50	14	57	566
April	457	537	1,193,814.80	239	725,923.29	120	361,833.74	54	93	684
May	677	835	2,043,795.78	495	1,513,263.86	139	266,663.60	34	127	996
June	406	470	1,216,504.07	312	1,181,228.80	150	305,185.63	31	88	589
July	387	475	1,007,087.90	300	665,573.93	133	375,460.84	39	90	604
August	663	757	1,881,796.65	296	825,055.28	161	369,203.25	71	105	933
September	706	836	2,016,903.15	239	596,703.57	148	282,494.87	117	78	1,031
October	516	649	1,335,505.91	403	1,135,627.74	238	510,874.59	88	114	851
November	349	385	905,341.51	359	764,193.62	136	340,243.61	62	122	569
December	303	316	608,745.58	253	751,591.89	145	375,109.61	67	79	462
Total	**6,270**	**7,193**	**16,555,714.76**	**3,910**	**11,609,324.32**	**1,810**	**4,495,717.43**	**656**	**1,110**	**8,959**

Month	Cumulative Totals			
	Active Suits[5]		Active Judgments[6]	
	#	Amount	#	Amount
January	6,717	26,244,174.90	1,235	24,053,926.99
February	6,791	25,765,010.73	972	15,946,877.61
March	6,740	24,135,077.64	1,128	19,781,659.90
April	6,600	23,181,974.56	1,089	20,497,204.12
May	6,621	22,760,748.26	1,350	26,298,155.69
June	6,618	22,732,056.79	1,137	21,214,022.47
July	6,651	21,614,402.04	1,347	24,892,056.27
August	6,860	21,802,915.41	1,185	21,948,428.27
September	7,061	22,169,441.68	1,060	20,392,706.59
October	6,856	21,099,598.40	1,112	21,516,794.58
November	6,626	19,723,433.04	1,084	21,096,964.56
December	6,412	21,516,126.76	1,540	29,122,990.76

Month	Suits Filed with City Liens[7]		
	#	Accounts	Lien Amount
January	93	97	481,999.03
February	107	108	544,854.34
March	97	100	505,416.72
April	111	118	715,451.47
May	153	174	951,861.26
June	80	86	484,681.72
July	65	66	422,969.61
August	155	169	764,758.93
September	140	148	734,065.60
October	45	45	283,873.85
November	27	34	107,288.99
December	34	34	171,542.57

*PPA - Partial Payment Agreement

[1]Judgments - Judgments submitted at trial

[2]Paid Prior to Suit - Account paid in full between completion of title research and suit filing (14 day window following a "Pre-Suit Filing" letter)

[3]Suit Prep - Accounts with completed title work prepped for suit filing not filed for payment in full or PPA as a result of a "Pre-Suit Filing" letter.

[4]Amount - Base Tax including P&I

[5]Active Suits - All suits on file, including current month's filings and all suit statuses up to and including trial settings

[6]Active Judgments - Judgments submitted, entered, awaiting statutory period, set for sale, set for resale, and abstract of judgment

[7]Suits Filed with City Liens - Suits listed here are included in the Suits Filed in the table above

Blank cells denote data unavailable for this time period

Interlocal Post-Judgment Monthly Sales Report

July 2012 through June 2013

Sales

Month	Sales Posted			Partial Payment Agreement			Paid In Full		Canceled		Bankruptcy		Struck-Off No Bids	Over 65		Sold	
	#	Posted	Collected/ Proceeds	#	Collected	Outstanding	#	Collected	#	Collected	#	Collected	#	#	Collected	#	Proceeds
July	212	3,427,486.52	908,960.68	25	132,050.81	204,578.34	44	516,025.58	34	12,806.00	2	-	84	4	-	19	248,078.29
August	188	3,472,274.68	1,019,457.23	19	50,030.50	148,830.36	49	548,865.93	28	17,668.91	5	-	67	0	-	20	402,891.89
September	214	4,318,010.33	1,604,466.18	21	73,287.95	150,191.18	48	568,804.12	38	131,159.56	1	-	79	3	-	24	831,214.55
October	277	4,823,506.85	1,186,047.15	22	55,392.42	234,689.48	42	560,901.60	49	48,446.87	5	-	118	10	-	31	521,306.26
November	151	2,819,306.95	687,038.27	11	29,177.00	115,174.11	33	334,442.60	30	9,300.00	3	-	55	4	-	15	314,118.67
December	173	3,594,239.21	946,477.69	29	117,362.29	263,630.79	20	496,388.41	40	78,855.91	2	-	55	8	-	19	253,871.08
January	0	No Sale	-	0	-	-	0	-	0	-	0	-	0	0	-	0	-
February	290	5,388,554.35	1,875,380.54	18	75,515.53	125,083.40	50	736,354.16	43	76,227.55	5	-	122	5	-	47	987,283.30
March	262	5,250,928.40	1,312,784.20	23	60,815.97	207,473.31	45	788,885.09	38	134,160.39	10	-	122	2	-	22	328,922.75
April	0	-	-	0	-	-	0	-	0	-	0	-	0	0	-	0	-
May	0	-	-	0	-	-	0	-	0	-	0	-	0	0	-	0	-
June	0	-	-	0	-	-	0	-	0	-	0	-	0	0	-	0	-
Total Sales	1767	33,094,307.29	9,540,611.94	168	593,632.47	1,449,650.97	331	4,550,667.49	300	508,625.19	33	-	702	36	-	197	3,887,686.79
% of Total				9.51%	6.22%		18.73%	47.70%	16.98%	5.33%	1.87%	0.00%	39.73%	2.04%	0.00%	11.15%	40.75%

Resales

Month	# Posted	# Sold	Collected/ Proceeds
July	94	80	818,181.95
August	196	187	525,505.41
September	80	44	260,027.70
October	64	51	394,868.50
November	130	67	461,089.91
December	109	47	323,614.45
January	0	0	-
February	165	128	1,201,147.28
March	124	83	734,153.32
April	0	0	-
May	0	0	-
June	0	0	-
Total Resales	962	687	4,718,588.52

No Sale

All Sales

Month	# Posted	# Sold	Collected/ Proceeds
July	306	99	1,727,142.63
August	384	207	1,544,962.64
September	294	68	1,864,493.88
October	341	82	1,580,915.65
November	281	82	1,148,128.18
December	282	66	1,270,092.14
January	0	0	-
February	455	175	3,076,527.82
March	386	105	2,046,937.52
April	0	0	-
May	0	0	-
June	0	0	-
Total All Sales	2729	884	$ 14,259,200.46

Note: For resales, refer to the No Bid Resales report regarding differences between # Posted and # Sold.

Interlocal Post-Judgment Monthly Sales Report
Calendar Year 2012

Sales

Month	Sales Posted			Partial Payment Agreement			Paid In Full		Canceled		Bankruptcy		Struck-Off No Bids	Over 65		Sold	
	#	Posted	Collected/ Proceeds	#	Collected	Outstanding	#	Collected	#	Collected	#	Collected	#	#	Collected	#	Proceeds
January	97	1,486,580.17	391,453.32	6	21,479.79	24,955.51	15	335,755.61	12	3,083.00	0	-	60	0	-	4	31,134.92
February	260	1,785,241.29	1,252,273.73	35	118,384.84	241,042.10	42	621,353.84	57	22,200.00	6	-	80	2	-	38	490,335.05
March	220	3,999,121.26	855,543.26	33	138,641.24	276,414.71	40	339,346.80	44	11,212.00	9	-	70	0	-	24	366,343.22
April	317	2,377,857.99	590,719.08	16	67,389.90	99,079.30	32	266,963.81	86	45,362.02	3	-	163	0	-	17	211,003.35
May	136	2,448,023.94	779,469.81	18	52,165.55	137,617.23	22	144,605.82	33	32,803.34	5	-	33	4	-	21	549,895.10
June	251	3,017,801.11	1,165,631.30	25	136,529.95	241,369.63	109	595,809.21	31	43,914.12	1	-	58	0	-	27	389,378.02
July	212	3,427,486.52	908,960.68	25	132,050.81	204,578.34	44	516,025.58	34	12,806.00	2	-	84	4	-	19	248,078.29
August	188	3,472,274.68	1,019,457.23	19	50,030.50	148,830.36	49	548,865.93	28	17,668.91	5	-	67	0	-	20	402,891.89
September	214	4,318,010.33	1,604,466.18	21	73,287.95	150,191.18	48	568,804.12	38	131,159.56	1	-	79	3	-	24	831,214.55
October	277	4,823,506.85	1,186,047.15	22	55,392.42	234,689.48	42	560,901.60	49	48,446.87	5	-	118	10	-	31	521,306.26
November	151	2,819,306.95	687,038.27	11	29,177.00	115,174.11	33	334,442.60	30	9,300.00	3	-	55	4	-	15	314,118.67
December	173	3,594,239.21	946,477.69	29	117,362.29	263,630.79	20	496,388.41	40	78,855.91	2	-	55	8	-	19	253,871.08
Total Sales	2496	37,569,450.30	11,387,537.70	260	991,892.24	2,137,572.74	496	5,329,263.33	482	456,811.73	42	-	922	35	-	259	4,609,570.40
% of Total				10.42%	8.71%		19.87%	46.80%	19.31%	4.01%	1.68%	0.00%	36.94%	1.40%	0.00%	10.38%	40.48%

Resales

Month	# Posted	# Sold	Collected/ Proceeds
January	126	89	831,557.06
February	46	40	542,951.00
March	70	50	393,776.92
April	45	38	329,323.05
May	120	48	186,577.40
June	74	54	447,213.13
July	94	80	818,181.95
August	196	187	525,505.41
September	80	44	260,027.70
October	64	51	394,868.50
November	130	67	461,089.91
December	109	47	323,614.45
Total Resales	1154	795	5,514,686.48

All Sales

Month	# Posted	# Sold	Collected/ Proceeds
January	223	93	1,223,010.38
February	306	78	1,795,224.73
March	290	74	1,249,320.18
April	362	55	920,042.13
May	256	69	966,047.21
June	325	81	1,612,844.43
July	306	99	1,727,142.63
August	384	207	1,544,962.64
September	294	68	1,864,493.88
October	341	82	1,580,915.65
November	281	82	1,148,128.18
December	282	66	1,270,092.14
Total All Sales	3650	1054	$ 16,902,224.18

Note: For resales, refer to the No Bid Resales report regarding differences between # Posted and # Sold.

Interlocal Post-Judgment Monthly Sales Report
Calendar Year 2013

Sales

Month	Sales Posted			Partial Payment Agreement			Paid In Full		Canceled		Bankruptcy		Struck-Off No Bids	Over 65		Sold	
	#	Posted	Collected/ Proceeds	#	Collected	Outstanding	#	Collected	#	Collected	#	Collected	#	#	Collected	#	Proceeds
January	0	No Sale	-	0	-	-	0	-	0	-	0	-	0	0	-	0	-
February	290	5,388,554.35	1,875,380.54	18	75,515.53	125,083.40	50	736,354.16	43	76,227.55	5	-	122	5	-	47	987,283.30
March	262	5,250,928.40	1,312,784.20	23	60,815.97	207,473.31	45	788,885.09	38	134,160.39	10	-	122	2	-	22	328,922.75
April	0	-	-	0	-	-	0	-	0	-	0	-	0	0	-	0	-
May	0	-	-	0	-	-	0	-	0	-	0	-	0	0	-	0	-
June	0	-	-	0	-	-	0	-	0	-	0	-	0	0	-	0	-
July	0	-	-	0	-	-	0	-	0	-	0	-	0	0	-	0	-
August	0	-	-	0	-	-	0	-	0	-	0	-	0	0	-	0	-
September	0	-	-	0	-	-	0	-	0	-	0	-	0	0	-	0	-
October	0	-	-	0	-	-	0	-	0	-	0	-	0	0	-	0	-
November	0	-	-	0	-	-	0	-	0	-	0	-	0	0	-	0	-
December	0	-	-	0	-	-	0	-	0	-	0	-	0	0	-	0	-
Total Sales	552	10,639,482.75	3,188,164.74	41	136,331.50	332,556.71	95	1,525,239.25	81	210,387.94	15	-	244	7	-	69	1,316,206.05
% of Total				7.43%	4.28%		17.21%	47.84%	14.67%	6.60%	2.72%	0.00%	44.20%	1.27%	0.00%	12.50%	41.28%

Resales

Month	# Posted	# Sold	Collected/ Proceeds
January	0	0	-
February	165	128	1,201,147.28
March	124	83	734,153.32
April	0	0	-
May	0	0	-
June	0	0	-
July	0	0	-
August	0	0	-
September	0	0	-
October	0	0	-
November	0	0	-
December	0	0	-
Total Resales	289	211	1,935,300.60

No Sale

All Sales

Month	# Posted	# Sold	Collected/ Proceeds
January	0	0	-
February	455	175	3,076,527.82
March	386	105	2,046,937.52
April	0	0	-
May	0	0	-
June	0	0	-
July	0	0	-
August	0	0	-
September	0	0	-
October	0	0	-
November	0	0	-
December	0	0	-
Total All Sales	841	280	$ 5,123,465.34

Note: For resales, refer to the No Bid Resales report regarding differences between # Posted and # Sold.

Good Hope Missionary Baptist Church Properties

HCAD Account Number	HCAD Owner Name	Property Address	Appraised Value	Exemption	HCTO Yrs Due	HCTO Delinquent Amount as of Mar 2013	Comments
009-081-000-0001	GOOD HOPE MISSIONARY	0 W DALLAS ST	175,000		2012	4,824.47	
124-409-001-0001	GOOD HOPE MISSIONARY	3015 N MACGREGOR WAY	-	Religious			
009-081-000-0016	GOOD HOPE MISSIONARY	0 SAULNIER ST	125,000		2012	3,446.06	
009-081-000-0026	GOOD HOPE MISSIONARY	0 SAULNIER ST	125,000		2012	3,446.06	
009-081-000-0027	GOOD HOPE MISSIONARY	1402 SAULNIER ST	125,000		2012	3,446.06	
042-133-001-0004	GOOD HOPE MISSIONARY	3101 N MACGREGOR WAY	-	Religious		-	
061-157-019-0003	GOOD HOPE MISSIONARY BAPTIST CHURCH	2612 CLEBURNE ST	-	Religious		-	
054-021-000-0013	GOOD HOPE MISSIONARY BAPTIST CHURCH HOUS	6324 PARIS ST	22,500			-	
054-029-000-0015	GOOD HOPE MISSIONARY BAPTIST CHURCH HOUS	0 DUMBLE	18,750			-	
033-228-055-0004	GOOD HOPE MISSIONARY BAPTIST CHURCH HOUS	7111 FOSTER ST	16,094			-	
033-230-062-0006	GOOD HOPE MISSIONARY BAPTIST CHURCH HOUS	3916 IDAHO ST	13,327			-	
033-230-065-0037	GOOD HOPE MISSIONARY BAPTIST CHURCH HOUS	0 CONLEY ST	12,681			-	
057-281-018-0001	GOOD HOPE MISSIONARY BAPTIST CHURCH HOUS	6801 LONDON ST	22,500			-	
057-282-020-0001	GOOD HOPE MISSIONARY BAPTIST CHURCH HOUS	0 PARIS AVE	12,500			-	
057-282-020-0002	GOOD HOPE MISSIONARY BAPTIST CHURCH HOUS	6807 PARIS ST	12,500			-	
057-284-023-0018	GOOD HOPE MISSIONARY BAPTIST CHURCH HOUS	6802 MADRID ST	11,250			-	
058-136-000-0012	GOOD HOPE MISSIONARY BAPTIST CHURCH HOUS	0 NEW YORK AVE	11,250			-	
058-138-000-0001	GOOD HOPE MISSIONARY BAPTIST CHURCH HOUS	6502 NEW YORK ST	11,250			-	
058-190-000-0007	GOOD HOPE MISSIONARY BAPTIST CHURCH HOUS	0 ST AUGUSTINE ST	14,850			-	
058-208-000-0012	GOOD HOPE MISSIONARY BAPTIST CHURCH HOUS	6319 EASTWOOD ST	12,500			-	
058-208-000-0013	GOOD HOPE MISSIONARY BAPTIST CHURCH HOUS	6315 EASTWOOD ST	12,500			-	
058-209-000-0004	GOOD HOPE MISSIONARY BAPTIST CHURCH HOUS	6314 EASTWOOD ST	11,250			-	
058-209-000-0013	GOOD HOPE MISSIONARY BAPTIST CHURCH HOUS	6315 FOSTER ST	11,250			-	
058-210-000-0003	GOOD HOPE MISSIONARY BAPTIST CHURCH HOUS	6310 FOSTER ST	18,750			-	
009-081-000-0002	GOOD HOPE MISSIONARY BAPTIST CHURCH INC	0 W DALLAS ST	175,000		2006-2012	31,640.33	Title Pending
009-081-000-0003	GOOD HOPE MISSIONARY BAPTIST CHURCH INC	0 W DALLAS ST	175,000		2006-2012	31,640.33	Title Pending
009-081-000-0004	GOOD HOPE MISSIONARY BAPTIST CHURCH INC	1421 W DALLAS ST	350,000		2007-2012	52,623.78	Title Pending
009-081-000-0006	GOOD HOPE MISSIONARY BAPTIST CHURCH INC	0 SAULNIER ST	250,000		2012	6,892.14	
066-076-000-0008	HOPE FAMILIES INC	5800 BAYOU BEND CT	1,158,000		2010-2012	248,467.40	2011-22332; Judgment Submitted - 3/6/2013
123-358-001-0002	HOPE FOR FAMILIES INC	7125 WEYBURN ST	8,775		2012	241.90	
		Total	**2,912,477**			**386,668.53**	

Dangerous Buildings Struck-Off to the City of Houston - December 2009

Account	Cause #	Address	Demo & Sewer Invoices	Court Costs	Land Value	Imp Value	Min Bid Sale	Results Sale	Min Bid[1] 1st Resale	Results 1st Resale	Min Bid[2] 2nd Resale	Results 2nd Resale	Min Bid[3] 3rd Resale
072-088-000-0030	2004-72999	2511 Deutser St. 77093	5,417.05	4,584.00	18,865	9,284	29,226.24	S/O COH	9,418.05	S/O COH	10,001.05	Sold to Baninollah Yadolahi Far for $8,000	
065-062-003-0047	2005-45457	7301 Los Angeles St. 77016	7,810.06	2,817.00	9,200	13,600	22,800.00	S/O COH	10,627.06	S/O COH	10,627.06	S/O COH	2,500.00
068-021-003-0004	2005-47881	1907 Creston Dr. 77026	9,520.82	3,450.00	11,978	36,313	34,485.11	S/O COH	12,327.82	S/O COH	12,970.82	S/O COH	2,500.00
060-105-023-0005	2005-48179	4828 Falls St. 77026	4,720.58	2,390.00	10,000	30,575	27,757.78	S/O COH	7,110.58	Sold to Nicholas Reid for $7,110.58			
040-250-001-0064	2005-51011	7706 Pointer St. 77016	7,892.30	2,035.00	6,100	26,600	32,700.00	S/O COH	9,927.30	S/O COH	9,927.30	S/O COH	2,500.00
065-044-013-0116	2005-54991	1820 McClelland St. 77093	9,035.38	1,959.00	24,072	16,211	17,854.58	S/O COH	10,994.38	Sold to Cesar Tovar for $10,994.38			
042-230-000-0536	2006-06139	1717 Bennington St. 77093	11,674.80	2,218.00	51,630	49,158	104,451.00	S/O COH	13,892.80	Sold to David Cavito for $19,000			
016-278-002-0118	2006-29827	967 Elkhart St. 77091	6,738.45	2,064.00	7,863	1,346	9,209.00	S/O COH	8,802.45	S/O COH	8,802.45	S/O COH	2,500.00
065-126-039-0888	2006-31571	3923 Hoffman St. 77026	5,403.50	3,104.00	6,063	2,135	18,565.85	S/O COH	7,924.50	S/O COH	8,507.50	S/O COH	2,500.00
052-306-000-0004	2006-33397	4211 Douglas St. 77018	7,050.80	2,800.00	11,250	16,405	14,158.88	S/O COH	9,850.80	Sold to MD Holdings LLC for $9,850.80			
076-123-004-0028	2006-49365	3225 Firnat St. 77093	7,251.61	3,187.00	16,560	5,133	29,730.86	S/O COH	9,855.61	S/O COH	10,438.61	S/O COH	2,500.00
066-021-000-0332	2006-70219	6711 Lockwood Dr. 1 77028	25,376.64	3,474.00	14,575	73,208	75,410.20	S/O COH	28,850.64	S/O COH	28,850.64	S/O COH	2,500.00
081-407-000-0007	2007-63003	7511 Glass St. 77016	10,841.84	3,383.00	6,800	20,100	17,851.90	S/O COH	14,224.84	S/O COH	14,224.84	S/O COH	2,500.00
059-025-004-0011	2007-75261	3406 Erastus St. 77026	8,881.57	3,217.00	9,984	32,269	11,254.53	S/O COH	11,515.57	S/O COH	12,098.57	S/O COH	2,500.00
077-159-002-0045	2008-18734	2331 Moreau St. 77093	6,281.55	3,854.83	18,700	9,388	31,787.03	S/O COH	10,136.38	S/O COH	10,136.38	Sold to SAT Investments for $8,600	
071-029-003-0056	2008-41641	8910 Spaulding St. 77016	5,611.22	1,809.00	13,802	10,576	21,366.99	S/O COH	7,237.22	S/O COH	7,420.22	S/O COH	2,500.00
009-197-000-0006	2005-47707	3201 Rawley St. 77026	9,581.30	3,001.00	2,575	100	2,675.00	S/O COH	12,582.30	S/O COH	12,582.30	S/O COH	2,500.00
039-345-000-0001	2005-47786	3034 Wayne St. 77026	6,092.00	3,316.00	13,125	11,951	16,500.00	S/O COH	9,408.00	S/O COH	9,408.00	S/O COH	2,500.00
052-314-003-0004	2006-26252	1501 Featherstone St. 77020	5,967.04	3,187.00	16,250	3,838	17,861.61	S/O COH	8,571.04	S/O COH	9,154.04	S/O COH	2,500.00
050-346-000-0039	2007-29258	3025 Kirk St. 77026	7,801.00	2,140.00	9,120	17,738	9,951.52	S/O COH	9,941.00	S/O COH	9,941.00	S/O COH	2,500.00
061-165-000-0016	2002-56385	2817 Rosewood St. 77004	8,190.01	3,885.00	48,300	38,936	91,723.57	S/O COH	12,075.01	Sold to HOU Properties for $29,600			
072-094-002-0017	2004-67420	4604 Davenport St. 77051	5,509.00	3,483.00	18,562	23,115	38,115.38	S/O COH	8,992.00	S/O COH	8,992.00	S/O COH	2,500.00
080-066-000-0013	2006-10259	4649 Carmen St. 77051	11,626.00	2,354.00	6,917	65,065	19,471.97	S/O COH	13,980.00	S/O COH	13,980.00	S/O COH	2,500.00

Prepared by Leah Stolar, Linebarger Goggan Blair Sampson, LLP

updated March 2013

Dangerous Buildings Struck-Off to the City of Houston - December 2009

Account	Cause #	Address	Demo & Sewer Invoices	Court Costs	Land Value	Imp Value	Min Bid Sale	Results Sale	Min Bid[1] 1st Resale	Results 1st Resale	Min Bid[2] 2nd Resale	Results 2nd Resale	Min Bid[3] 3rd Resale
051-161-065-0015	2006-16273	8006 Bowen St. 77051	5,789.00	3,036.00	18,750	11,916	23,929.29	S/O COH	8,825.00	S/O COH	8,825.00	S/O COH	2,500.00
072-020-027-0007	2006-56779	4528 Mayflower St. 77051	2,712.00	2,069.00	12,093	4,008	16,101.00	S/O COH	4,198.00	S/O COH	4,781.00	S/O COH	2,500.00
064-156-000-0011	2007-41570	4440 Stassen St. 77051	11,041.75	2,901.00	11,250	15,247	13,129.17	S/O COH	13,584.75	S/O COH	13,942.75	S/O COH	2,500.00

S/O = struck off to COH, in trust for the taxing entities
[1] Min Bid 1st Resale = total of demo, sewer disconnet & court costs
[2] Min Bid 2nd Resale = total of demo, sewer disconnet & court costs less 25%
[3] Min Bid 3rd Resale = $2,500

December 2009 - Sale
December 2012 - 1st Resale
March 2013 - 2nd Resale
May 2013 - 3rd Resale

Prepared by Leah Stolar, Linebarger Goggan Blair Sampson, LLP

updated March 2013

City of Houston Top 200
Real Property Delinquent Accounts
Tax Year 2011 (and prior)

	PROPERTY INFORMATION										LITIGATION INFORMATION									
2011	Account	Assessed Party	HCAD Value	HCTO TPI as of July 2012	COH TPI as of July 2012	Legal Description	Situs	ISD	Years Due	Year Count	Cause #	P/I	CRT	AL	Petition	Trial	Judgment	Sale	Resale	Notes
1	121-618-001-0004	KINGDOM BUILDERS CENTER OF HOUSTON TEXAS INC	13,909,842	1,710,947.31	432,736.23	RES A3 BLK 1 CORINTHIAN POINT PLAZA	W OREM DR	001	2009-2011	3										HCAD suit 2011-62057 (2009-2011) Judgment Entered-12/21/12 94% exemption granted for 2010-2011, awaiting final payment
2	064-212-000-0109	W LEO DANIELS TOWERS INC	-	966,946.94	230,244.41	TR 12 (OMITTED IMPS) (LAND*0642120000012) ARCHER ACRES SEC 1	8826 HARRELL	001	2005-2009	5										(M) All Years - 33.08 of 6/1/13 Possible total exemption pending with HCAD
3	121-248-001-0001	PLEASANT HILL CDC	996,813	608,174.70	152,842.72	RES A BLK 1 BRITTON PLACE	3706 LYONS AVE 48	001	2006-2011	6	2013-11276	P	125	N	2/28/13					
4	131-403-001-0001	NCI COMMUNITY FUND INC	7,984,768	594,580.02	150,313.80	RES A BLK 1 BAKER RIPLEY NEIGHBORHOOD CENTER	6500 ROOKIN ST	001	2010-2011	2	2012-66202	P	234	N	11/9/12					2010 - 33.08 of 5/1/12
5	130-821-001-0001	CORINTHIAN POINTE SENIOR LIVING CORPORATION	8,785,000	559,205.26	141,348.50	RES A BLK 1 INDEPENDENT LIVING FACILITY	6105 W OREM DR 125	001	2009-2011	3										HCAD suit 2011-31387 (value) ST-5/13/13
6	071-068-000-0079	COLONIAL APARTMENTS	17,441	523,271.28	121,467.12	TR 79B TRENTON PLACE SEC 2	3605 E CROSSTIMBERS ST	001	1992-2011	20	2007-40287	P	164	Y	7/9/07	3/27/09	4/7/09	10/2/12	3/5/13	(M) SO to HC on 10/2/12 Sold to Jesse Valdez for $42,000.00
7	041-015-010-0001	SOUTHWEST PREMIER PPTIES LLC % MICHELLE WORLEY	13,688,371	221,695.32	103,172.67	TRS 1 & 8 ABST 59 REELS & TROBOUGH	5800 MESA DR 325	012	2011	1										HCAD suit 2011-65100 (value) ST-6/24/13
8	034-207-011-0001	BURKHARDT MARJORIE A	22,430	188,597.48	97,889.92	LT 1 BLK 11 SOUTH HOUSTON GARDENS SEC 8	9520 EASTHAVEN BLVD	021	1987-2011	25	2012-26777	P	281	Y	5/11/12					
9	041-097-000-0285	ALDINE ISD CAUSE 88-24026	619,752	172,936.58	88,199.26	TR 40A ABST 141 A R BODMAN	6215 GREENS RD	009	1986-1991	5	1988-24026	P	61	N	4/28/88	7/17/90	10/9/90	4/2/91		(M) SO to Aldine ISD on 4/2/91 Future sale to Houston Airport System
10	035-019-035-0015	INVESTMENT CHOICES CORP ET AL	433,088	361,851.42	87,092.75	LTS 15 16 & 17 BLK 35 STUDE SEC 2	645 E 11TH 1/2 ST 16	001	1986-2011	25	2006-80346	P	127	Y	12/22/06					Abated Plea and Protection motion granted
11	041-097-000-0275	ALDINE ISD CAUSE 88-24026	656,522	170,068.21	86,756.26	TR 39A ABST 141 A R BODMAN	GREENS RD	009	1986-1991	5	1988-24026	P	61	N	4/28/88	7/17/90	10/9/90	4/2/91		(M) SO to Aldine ISD on 4/2/91 Future sale to Houston Airport System
12	041-097-000-0280	ALDINE ISD CAUSE 88-24026	656,522	164,494.99	86,756.26	TR 39 ABST 141 A R BODMAN	GREENS RD	009	1986-1991	5	1988-24026	P	61	N	4/28/88	7/17/90	10/9/90	4/2/91		(M) SO to Aldine ISD on 4/2/91 Future sale to Houston Airport System
13	013-181-000-0072	REID GEORGE W ET AL	434,616	174,675.38	84,750.02	TR 52 & TR 3 ABST 99 A AREA FAIRBANKS SEC 1	STONINGTON ST	004	1992-2011	20										HCAD reviewing account for correction (Fairbanks Cemetery)
14	071-068-000-0081	COLONIAL APARTMENTS	30,016	383,148.53	83,932.05	LTS 81 & 82 TRENTON PLACE SEC 2	3603 E CROSSTIMBERS ST	001	1992-2011	20	2007-40287	P	164	Y	7/9/07	3/27/09	4/7/09	10/2/12	3/5/13	(M) SO to HC on 10/2/12 Sold to Jesse Valdez for $42,000.00
15	038-286-000-0087	AFFILIATED CAPITAL CORP	779,810	161,055.80	73,424.69	TR 10B HAHLS SUBURBAN FARMS SEC 3	FM 1960 RD W	004	1991-2011	21	2012-63241	P	281	N	10/29/12					
16	003-144-016-0013	PASADENA ISD CAUSE NO 2002-32075	148,190	138,980.68	71,636.22	LTS 13 14 15 & 16 BLK 16 ACRE HOMES	WALD ST	021	1982-2003	22	2002-32075	I	190	N	6/27/02	3/28/03	4/7/03	10/7/03		(M) SO to Pasadena ISD 10/7/03
17	073-133-005-0033	CRAWFORD MARSHALL II & MARJORIE	-	290,007.33	67,379.02	LT 13 BLK 4 (OMITTED IMPS) (LAND*0731330050012) ROYDEN OAKS SEC 1 AMEND	3737 ELLA LEE LN	001	2004-2008	5	2012-60121	P	133	N	10/16/12					(M)
18	061-126-034-0004	STRICKLAND WALTER E	482,573	253,551.18	60,280.08	LT 4 BLK 34 RIVERSIDE TERRACE SEC 5	2619 CALUMET ST 2	001	1995-2011	16	2011-26958	P	215	N	5/9/11	1/29/13				(M) Judgment Pending
19	058-245-002-0006	BLX CAPITAL REAL ESTATE LLC	1,964,552	224,963.79	56,895.44	TR 6 BLK 2 HOUSTON SUBURBAN GARDENS	1811 LITTLE YORK	001	2009-2011	3	2010-69462	P	270	N	10/22/10	3/6/12	5/3/12	9/4/12		Paid in Full
20	117-668-001-0001	FOUNDATION SURGERY HOUSTON LLP AFFILIATE OF SOUTHWEST	6,237,053	223,373.45	56,412.28	RES A BLK 1 BEECHNUT/59 CROSSING R/P	8111 SOUTHWEST FWY	001	2011	1	2012-49557	P	133	N	8/31/12	6/7/13				
21	103-180-000-9032	AMANA GROUP INC	161,098	54,909.10	54,909.10	RES B2 VERDE FOREST SEC 1	10118 E TIDWELL RD	012	1993-1996	4										
22	065-126-042-0912	MOODY CRAIG	236,091	214,264.59	50,681.11	LTS 912 913 & 926 BLK 42 KASHMERE GARDENS	5507 CAVALCADE ST 26	001	1993-2011	19	2011-08439	P	55	N	2/11/11	6/6/12	6/19/12	3/5/13		SO to HC on 3/5/13
23	073-133-005-0012	CRAWFORD MARSHALL II & MARJORIE	1,957,780	200,217.98	50,610.82	LT 13 BLK 4 ROYDEN OAKS SEC 1 AMEND	3737 ELLA LEE LN	001	2009-2011	3	2012-60121	P	133	N	10/16/12					(M)
24	066-076-000-0008	HOPE FAMILIES INC	1,341,164	200,428.40	50,370.36	LT 8 & TRS 10 11 & 12 BLK 4 NORTH MACGREGOR OAKS	5800 BAYOU BEND CT	001	2009-2011	3	2011-22332	P	165	N	4/15/11	3/6/13				Judgment Pending
25	041-097-000-0406	ALDINE ISD CAUSE 88-24026	656,522	98,498.96	50,248.71	TR 38 ABST 141 A R BODMAN	GREENS RD	009	1986-1991	5	1988-24026	P	61	N	4/28/88	7/17/90	10/9/90	4/2/91		(M) SO to Aldine ISD on 4/2/91 Future sale to Houston Airport System
26	041-097-000-0407	ALDINE ISD CAUSE 88-24026	656,522	98,498.96	50,248.71	TR 38A ABST 141 A R BODMAN	GREENS RD	009	1986-1991	5	1988-24026	P	61	N	4/28/88	7/17/90	10/9/90	4/2/91		(M) SO to Aldine ISD on 4/2/91 Future sale to Houston Airport System
27	064-214-002-0016	MEIHAI INWOOD LLC	1,446,844	109,079.51	50,119.25	TRS 3A & 15D BLK 2 LOVELAND	3902 W LITTLE YORK RD 2	009	2009-2011	3	2011-69020	P	151	N	11/18/11	2/12/13				Judgment Pending
28	040-231-000-0124	GREEN DIESEL LLC	5,505,470	208,866.24	49,795.32	TR R4A (IMPS ONLY) (LAND*0402310000099) MAGNOLIA PK BRANCH (IGN) ABST 27 J R HARRIS	75TH ST	001	2011	1										
29	048-152-000-0035	RAIN DROP FOUNDATION INC	5,303,957	189,955.59	47,972.71	TR 3D ABST 1615 HT&BRR CO SEC 4	9301 W BELLFORT AVE W	001	2011	1										Paid in Full
30	122-422-001-0001	SIDDIQ ARIF M	1,000,329	193,588.18	47,786.28	LT 1 BLK 1 ROCKFORT PLACE	6407 RODRIGO AVE A	001	2003-2011	9	2011-41194	P	129	N	7/15/11					(M)

City of Houston Top 200
Real Property Delinquent Accounts
Tax Year 2011 (and prior)

	PROPERTY INFORMATION										LITIGATION INFORMATION									
2011	Account	Assessed Party	HCAD Value	HCTO TPI as of July 2012	COH TPI as of July 2012	Legal Description	Situs	ISD	Years Due	Year Count	Cause #	P/I	CRT	AL	Petition	Trial	Judgment	Sale	Resale	Notes
31	042-081-000-0010	FEDERAL SAVINGS ASSOC OF THE SOUTHWEST	2,283	93,584.29	43,478.47	TR 2 ABST 224 J DUNMAN	RAMBLEWOOD DR	018	1994-2011	18	2000-58265	P	281	N	11/13/00	9/14/01	9/18/01			Holding for FDIC Review, no sale without FDIC premission
32	059-021-012-0001	BETHEL FAMILY BAPTIST	4,751,134	172,084.08	43,460.27	TR 4 BLK 2 MAIN STREET GARDENS	SANDPIPER	001	2010-2011	2										2010 - 33.08 of 5/1/12 Total Exemption 2009-2010, 2012
33	033-082-000-0008	VILLARREAL ISABEL	239,163	157,858.24	40,315.49	TR 13 BLK 16 BROOKE SMITH	3921 N MAIN ST	001	1984-2011	27	2004-27650	P	129	N	5/28/04	8/19/13				
34	123-526-000-0003	COMMERCE EQUITIES SETTLERS RANCH LTD	11,201,002	79,936.60	40,036.90	RES A3 SETTLERS RANCH APTS	11144 FUQUA ST 240	021	2011	1										
35	057-036-000-0022	TEXAS GUARANTY INVESTMENTS	200,000	166,864.53	39,865.58	LT 22 BLK 6 ALDEN PLACE	312 W GRAY ST	001	1990-2011	22	2010-59202	P	55	Y	9/17/10					
36	035-110-007-0005	ARAUZ NANCY	302,956	165,857.01	39,461.55	LTS 5 6 & 7 BLK 7 SUNSET HEIGHTS SEC 2 EXTN	1212 E 28TH ST	001	1991-2011	21	2011-16265	P	334	Y	3/21/11	6/22/12	7/2/12			(M) RFS-4/2/13
37	062-049-000-0001	STRICKLAND WALTER E	291,021	168,364.15	39,201.16	TR 1 BLK A SOUTHWOOD	5103 SAMPSON ST 14	001	2001-2011	11	2007-17663	P	61	N	3/23/07	1/29/13				(M) Judgment Pending
38	104-157-000-0005	YES PREP PUBLIC SCHOOLS INC	4,262,668	82,845.25	38,554.55	RES D5 BLK 9 BELTWAY SEC 2	10535 HARWIN DR	008	2011	1										Total exemption pending with HCAD for 2011
39	066-113-001-0001	TEXAS PROPERTY DEVELOPERS LLC	580,236	77,889.07	38,225.39	LTS 1 & 2 BLK 1 EAST HOUSTON GARDENS	7600 E HOUSTON RD 130	012	2003-2011	9										
40	025-006-000-0003	DISTINCTIVE DWELLINGS INC	341,975	159,390.88	37,443.89	LT 4 & TR 3 BLK 31 MACGREGOR BLODGETT PARK SEC 1	4604 AUSTIN ST 4	001	2000-2011	12	2011-26918	P	125	Y	5/9/11	10/6/12	10/15/12			(M) RFS-4/2/13
41	040-266-010-0007	CLARK INVESTMENT CO	282,089	157,112.18	36,617.19	TRS 1 7 & 14 BLK 2 LIBERTY ROAD ESTATES U/R ABST 32 HARRIS & WILSON	2909 LAVENDER ST	001	2000-2011	12	2009-46349	P	190	Y	7/24/09	2/27/13				Judgment Pending
42	043-159-002-0095	HOUSTON MEC SYSTEMS MGMT	179,993	157,382.27	36,163.10	TR 11D ABST 493 O P KELTON	302 E WHITNEY ST	001	1992-2011	20	2007-44956	P	333	Y	7/31/07	3/31/11	6/27/11	3/5/13		SO to HC on 3/5/13
43	072-083-002-0001	SHANTI BILAL F	3,404,060	142,431.00	36,080.76	TR 1 BLK 2 RIVERCREST R/P	2 W RIVERCREST DR	001	2009-2011	3										HCAD suit 2010-69311 (value) 2010 Agreed Final Judgment-7/9/12. HCAD correction entered, awaiting payment
44	066-025-004-0718	STEWART THOMAS E	344,155	147,916.95	35,697.12	LTS 718 719 & 720 BLK 4 TRINITY GARDENS SEC 2	5314 BENNINGTON ST	001	1995-2011	17	2012-00496	P	295	Y	1/9/12					(M)
45	040-251-000-0113	INGRAM JAMES A TRUSTEE	-	151,583.59	35,443.58	TRS 38 & 38C (OMITTED IMPS) (LAND*0402510000044) ABST 32 HARRIS & WILSON	8408 MAGNA ST	001	2004-2008	5										Sent correct legal description to HCAD removing two COH properties
46	045-106-000-0111	ELLINGTON BUSINESS PARK LLP	2,605,500	70,289.19	35,204.92	TRS 8A-7 & 8A-8 ABST 802 L HEMENWAY	12430 OLD GALVESTON RD	021	2009-2011	3	2011-77622	I	127	N	10/3/12	6/18/13				
47	130-428-000-0008	PAKISTAN ASSOC GREATER HOUSTON INC	1,137,553	75,378.11	35,175.49	UNIT H 1000 INT COMMON LAND & ELE (COMMON AREA) PAKISTAN ASSOCIATION OF GREATER HOUSTON	12638 BISSONNET ST	008	2009-2011	3	2012-28358	P	61	N	5/18/12					(M)
48	064-212-000-0012	W LEO DANIELS TOWERS INC	-	137,177.26	34,712.34	TR 12 ARCHER ACRES SEC 1	8826 HARRELL	001	2010	1										(M) Total exemption pending with HCAD for Tax Year 2010
49	125-768-001-0001	ONE KENSINGTON LP	7,822,555	67,096.63	33,605.87	RESERVE BLK 1 KENSINGTON PLACE APTS	711 FM 1959 216	021	2011	1										HCAD suit 2011-46567 (value) ST-6/3/13
50	044-112-000-1004	TEXAS INT'L CREDIT UNION	479,886	71,924.01	33,075.26	IMPROVEMENT & POSSESORY INT IN EXEMPT LAND 0441120001002 TR 6 HOU INTERCONTINENTAL AIRPORT ABST 659 T S ROBERTS	16830 JOHN F KENNEDY BLV	009	2006-2011	6										
51	002-148-000-0004	MITCHELL BENNIE F	251,730	135,435.73	32,908.85	LTS 4 & 5 BLK 430 SSBB	2112 GRAY ST	001	1989-2011	23	2011-71404	P	152	Y	11/30/11					
52	070-072-020-0001	CORDERO ALVARO Y	368,149	135,206.54	32,816.94	TR 1 BLK 9 SANTA ROSA COMMUNITY CENTER	7410 PARK PLACE BLVD	001	2005-2011	7	2011-36809	P	157	N	6/27/11	8/21/12	10/31/12	3/5/13		SO to HC on 3/5/13
53	118-284-000-0001	PYRAMID COMMUNITY DEV CORP	1,800,000	129,347.94	32,698.90	UNIT 1 3331 INT COMMON LAND & ELE THE POWER CENTER CONDO AMENDED	12401 S POST OAK RD	001	2010-2011	2										(M) HCAD suit 2012-04078 (value) 2010-2011 ST-4/15/13
54	044-155-001-0047	CURRENT PROPERTY OWNER	126,109	69,361.55	32,525.49	TR 47 ABST 693 C C SHELBY	BREWER LN	009	1992-2011	20										
55	045-045-000-0013	QUANTUM TECH INC %QUANTUM TECH LLC	314,129	69,347.85	32,414.45	TR 2A ABST 741 J SCHNELL	SPEARS (OFF) RD	024	1992-2011	20	2009-08296	I	80	N	2/10/09	12/7/11	2/28/12	2/5/13		SO to HC on 2/5/13
56	020-143-000-0011	HULL ELLEN M	219,872	132,436.34	32,228.41	TRS 11 & 12A BLK 147 HOUSTON HEIGHTS	1517 WAVERLY ST	001	1986-2011	26	2011-71461	P	133	Y	11/30/11					
57	062-049-002-0013	STRICKLAND WALTER	207,833	131,104.63	32,047.16	TR 13A BLK 2 SOUTHWOOD	3452 ROSEDALE ST 8	001	1992-2011	20	2009-30614	P	164	N	5/15/09	3/25/11	3/25/11	3/5/13		(M) Occupied multi-plex RFS-6/4/13
58	093-446-000-0005	DONALDSON ALTON E	202,752	123,089.47	32,013.14	LT 5 BLK 7 BRAEBURN VALLEY SEC 4	7919 TWIN HILLS DR	001	1985-2011	16	2012-28302	P	152	N	5/18/12					(M)
59	047-086-000-0026	WOODARD RALIEGH	357,894	122,360.32	31,784.95	TR A6 ABST 1313 S GRIFFIN	4302 REED RD	001	1991-2011	13	2012-09039	P	11	N	2/20/12	11/15/12	11/15/12			(M) Disabled Veteran RFS-5/7/13

City of Houston Top 200
Real Property Delinquent Accounts
Tax Year 2011 (and prior)

	PROPERTY INFORMATION										LITIGATION INFORMATION									
2011	Account	Assessed Party	HCAD Value	HCTO TPI as of July 2012	COH TPI as of July 2012	Legal Description	Situs	ISD	Years Due	Year Count	Cause #	P/I	CRT	AL	Petition	Trial	Judgment	Sale	Resale	Notes
60	037-062-004-0121	DONALSON ALTON E	152,500	136,205.17	31,456.66	TRS 66C 67 & 68 BLK 4 WESTMORELAND FARMS SEC 2	7107 ASHCROFT DR	001	1991-2011	19	2012-08968	P	152	Y	2/20/12					(M)
61	077-203-028-0002	GILLESPIE MARY AGNES	257,522	81,639.85	31,012.56	LT 2 BLK 28 BRAES TERRACE SEC 1	3207 FAIRHOPE ST	001	1994-2010	17	2013-16095	P								Suit initiated Probate Pending
62	092-165-000-0019	GUAJARDO JUAN	247,558	130,585.99	31,003.99	6113 U/D INT IN LTS 12 13 & 14 BLK 3 (6198 AC) WOODSIDE PLAZA SEC 2	RIDDLEWOOD	001	1993-2011	19	2007-40250	P	11	Y	7/9/07	4/26/12	5/15/12	3/5/13		(M) Chez Charme - Brittany SO to HC on 3/5/13
63	085-190-000-0014	JOHNSON ELLIS JR ET UX	173,309	129,031.85	30,863.36	LT 14 BLK 44 INWOOD TERRACE SEC 7	8606 GLENSIDE ST	001	1996-2011	16	2010-00798	P	80	Y	1/12/10					
64	005-064-000-0001	HALEY MARY E	580,093	122,835.67	30,679.63	LTS 1 2 3 11 & 12 BLK 239 BAKER NSBB	DART	001	2006-2011	6	2011-28285	P	189	N	5/13/11					
65	035-255-001-0002	MAGDALEND RANDALL & NORMA	294,052	122,666.78	30,578.82	TR 2A BLK 1 BURBANK PLACE U/R	7 PARKER RD 12	001	2002-2011	10	2011-31142	P	295	N	5/27/11	4/25/12	5/10/12	3/5/13		(M) 12 unit apartment complex - Sale Canceled - Paid in Full at Constable's Office
66	004-136-000-0003	MANNING JULIE A & EST	339,591	125,237.32	30,195.63	LT 3 BLK 5 AVONDALE	204 STRATFORD ST	001	2004-2011	8	2013-15948	P			3/22/13					Pending Probate under 317,240 in Probate Court #2
67	070-083-006-0007	BECNEL MELVA JOYCE WASHINGTON	217,543	78,613.36	30,108.72	LT 7 BLK 6 TIMBER CREST	3437 BINZ ST	001	1989-2011	18	2011-49966	P	270	Y	8/26/11	1/15/13				Paid in Full
68	061-001-000-0004	TIDWELL/PARKWAY PROPERTY HOLDINGS LP	5,000,000	118,454.91	29,915.42	LT 4 WEBER ACRES	510 W TIDWELL RD 101	001	2011	1										
69	070-042-004-0015	REVIER D A	86,273	120,851.90	29,587.36	LT 15 BLK 5 MACGREGOR PARK ESTATES SEC 3	4959 CULMORE DR	001	1987-2011	25	2011-08539	P	269	Y	2/11/11	6/6/12	7/26/12	12/4/12		SO to HC on 12/4/12
70	071-067-003-0060	COLONIAL APARTMENTS	13,910	127,073.41	29,500.73	LT 60 BLK 3 TRENTON PLACE SEC 1	3520 TOLIVER ST 10	001	1992-2011	20	2007-40287	P	164	Y	7/9/07	3/27/09	4/7/09	10/2/12	3/5/13	(M) SO to HC on 10/2/12 Sold to Jesse Valdez for $42,000.00
71	043-228-000-0023	FBO HOLDING INC	239,984	124,558.73	29,106.33	TR 2 (IMPS ONLY) (LAND*0432280000015) ABST 562 P MAHAN	8802 TRAVELAIR ST	001	2001-2011	11										Inadvertantly coded as part of a BKR previously filed 9/8/03, removed 2/23/12
72	051-165-073-0012	GREEN PHILLIP & EFFIE JEAN	250,380	124,341.19	28,875.52	LTS 12 & 13 BLK 73 SUNNYSIDE PLACE	8118 GLADSTONE ST 27	001	2000-2011	12	2011-49921	P	165	Y	8/26/11	4/25/12	5/11/12	3/5/13		(M) Selling with account 051-165-073-0017 SO to HC on 3/5/13
73	041-031-028-0012	CYGNUS COMPU TECH LLC	275,345	122,293.87	28,858.02	TR 12 ABST 75 H TIERWESTER	3510 SIMMONS ST 9	001	2001-2011	11	2011-21083	P	11	Y	4/8/11	8/15/13				
74	044-002-000-0181	DND ALLIANCE INVESTMENTS LLC C/O SCOTT L DYER	921,319	59,753.15	27,879.18	TRS 33K & 46 ABST 576 W P MAYS	9929 HOMESTEAD RD	012	2010-2011	2	2011-46785	I	11	N	8/9/11					
75	071-043-003-0044	ALDINE ISD CAUSE NO 97-25839	174,240	57,447.80	27,818.34	LT 44 BLK 3 HUMBLE ACRES SEC 1	LEE RD	009	1987-2000	14	1997-25839	P	55	N	5/29/97	10/20/98	10/29/98	8/1/00		(M) SO to Aldine ISD on 8/1/00
76	056-320-008-0010	CARTER RUBY	89,456	115,852.70	27,362.28	TR 8 BLK 8 EDMUNDSON SEC 5	BROCK ST	001	1992-2011	20										
77	098-323-000-0534	MIKESKA SANDRA	118,480	106,566.37	27,185.41	LT 534 BLK 17 FOREST WEST SEC 2	6019 AUTUMN ARBOR DR	001	1991-2011	21	2011-41179	P	164	N	7/15/11					
78	045-188-000-0011	HOFHEINZ FRED ET AL	456,826	104,521.90	26,444.70	3013 U/D INT IN TR 1B (23 2045 AC) ABST 884 J HAMILTON	11621 ALMEDA RD	001	2007-2011	5										
79	106-343-007-0005	INDYMAC FEDERAL BANK FSB	110,200	51,296.34	25,855.27	RES B BLK 1 (COMMON LAND & ELEMENT) WESTHAMPTON VILLAGE T/H	7900 WILCREST DR	008	1991-2011	15	2012-23856	P	334	N	4/27/12					
80	122-638-001-0001	MINISTRY OF ISAACS AND CHURCH OF ISAACS	738,805	101,978.40	25,794.70	RES A BLK 1 CHURCH OF ISAACS	W AIRPORT BLVD	001	2008-2011	4										HCAD suit 2011-75035 (religious exemption and value)
81	042-062-000-0001	VAUGHAN DARLENE R	66,974	108,590.80	25,758.84	2460 U/D INT INT TR 1 (25.00 ACS) ABST 208 J F CRUGER	FAIRLAND DR	001	1991-2011	21	2011-37032	P	334	N	6/27/11	12/9/13				
82	075-202-054-0001	CHANDLER CUSTOM HOMES 5506 LP	2,808,772	100,593.18	25,404.50	LT 1 BLK 41 TANGLEWOOD SEC 9	5506 HOLLY SPRINGS DR	001	2011	1	2012-47967	P	215	N	8/24/12					
83	044-155-003-0002	ALDINE ISD C AUSE 1996-16972	115,064	53,939.22	25,399.95	TR 1 DANNENBAUM & POLLAK ABST 693 C C SHELBY	HUMBLE WESTFIELD R	009	1991-2004	14	1996-16972	I	280	N	1/10/97	4/11/97	4/17/97	6/6/00		(M) SO to Aldine ISD on 6/6/00
84	088-260-000-0002	MAMMAN HABIB	610,549	100,609.75	25,019.74	TR B4 MAPLEWOOD SEC 2	7922 HILLCROFT ST	001	2006-2011	6	2012-20902	P	333	N	4/13/12					Paid in Full
85	064-215-000-0052	MUNOZ ARTEMO Z & FILIMON C	10,486	46,003.25	24,919.49	TR 52 FERNDALE	BRYAM ST	021	1983-2009	12	2012-31261	P	270	N	5/31/12					
86	029-254-084-0005	BRADLEY SAM	104,875	103,832.08	24,630.95	TRS 5D 6B 9B 10B 11B & 12B BLK 84A PORT HOUSTON NS	CLINTON DR	001	1991-2011	21	2012-29986	P	113	N	5/29/12	6/4/13				
87	053-039-000-0010	BOULEVARD PROPERTIES CORPORATION C/O JERRY L SCHUTZA	2,700,700	96,722.71	24,427.02	LT 10 BROADACRES	1412 NORTH BLVD	001	2011	1										HCAD suit 2011-70477 (value) Judgment Pending-1/7/13
88	074-151-002-0018	CITY OF HOUSTON ET AL SUIT NO 2005 46402 MAYOR'S OFFICE	67,605	95,544.47	24,364.48	LT 18 BLK 2 (PRORATED 7-5-11) SOUTH END SUNNYSIDE U/R	3539 MAINER ST	001	1985-2011	27	2005-46402	P	270	Y	7/18/05	2/15/11	3/28/11	7/5/11		SO to COH on 7/5/11 Unsecured vacant house
89	118-284-000-0002	PYRAMID COMMUNITY DEV CORP	1,296,708	96,356.97	24,359.64	UNIT 2 .2249 INT COMMON LAND & ELE THE POWER CENTER CONDO AMENDED	12401 S POST OAK RD	001	2010-2011	2										(M) HCAD suit 2012-04078 (value) 2010-2011 ST-4/15/13

City of Houston Top 200
Real Property Delinquent Accounts
Tax Year 2011 (and prior)

	PROPERTY INFORMATION										LITIGATION INFORMATION									
2011	Account	Assessed Party	HCAD Value	HCTO TPI as of July 2012	COH TPI as of July 2012	Legal Description	Situs	ISD	Years Due	Year Count	Cause #	P/I	CRT	AL	Petition	Trial	Judgment	Sale	Resale	Notes
90	061-004-031-0039	HARRIS COUNTY ET AL CAUSE NO 2003-22680	106,192	103,835.70	24,218.11	TR 39 BLK 31 HIGHLAND HEIGHTS ANNEX SEC 6	6311 W MONTGOMERY RD	001	1993-2009	17	2003-22680	P	55	Y	4/30/03	7/13/04	8/10/04	6/2/09		(M) SO to HC on 6/2/09
91	071-043-003-0046	ALDINE ISD CAUSE NO 97-05839	189,859	52,720.16	24,212.47	LT 46 BLK 3 HUMBLE ACRES SEC 1	14802 LEE RD	009	1987-2000	14	1997-25839	P	55	N	5/29/97	10/20/98	10/29/98	8/1/00		(M) SO to Aldine ISD on 8/1/00
92	066-063-008-0012	DURAN SUSIE L	103,907	101,786.36	23,971.89	TRS 12 & 13A BLK 8 LINDALE PARK SEC 1	820 AVENUE OF OAKS ST	001	1991-2011	21	2011-17411	P	215	Y	3/25/11	3/19/13				
93	040-245-000-0005	BRADSHAW NANCY S ESTATES % THOMAS BRADSHAW	409,209	96,846.71	23,939.22	TR 5 ABST 31 HARRIS & WILSON	12553 CHURCH RD	001	1992-2011	20										
94	069-088-011-0009	PECAN PARK PROPERTY ASSOC	107,431	101,515.47	23,765.96	LT 9 BLK F ENFIELD SEC 2	6418 KERNEL ST	001	1992-2011	20	2010-59208	P	61	Y	9/17/10	4/3/12	5/3/12	3/5/13		SO to HC on 3/5/13
95	045-004-000-0200	HARRIS COUNTY ET AL CAUSE NO 2009-19956	58,058	46,963.82	23,711.94	TR 29 (PRORATED 10-4-11) ABST 700 J L STANLEY	8632 FURRAY RD	012	1992-2011	19	2009-19956	P	127	Y	3/31/09	4/19/11	6/30/11	10/4/11	4/2/13	SO to HC on 10/4/11
96	058-245-002-0029	LAND CONSERVATION SOCIETY OF TEXAS	539,712	96,097.75	23,674.25	TR 9 BLK 2 HOUSTON SUBURBAN GARDENS	LITTLE YORK	001	2005-2011	7	2012-40797	P	164	N	7/20/12					
97	033-272-000-0009	STRICKLAND WALTER E	241,939	97,429.24	23,614.00	TRS 9 & 10 BLK 6 SOUTHMORE 118	1402 SOUTHMORE BLVD	001	1998-2011	13	2007-17663	P	61	N	3/23/07	1/29/13				(M) Judgment Pending - 90 day hold Strickland agreed not to appeal Tax Master recommendation
98	118-385-005-0016	DIPLACIDO DONALD J & MARY	-	50,855.31	23,545.96	LT 3 BLK 5 (IMPS ONLY) (LAND*1183850050003) KINGWOOD GREENS VLG 3 PAR R/P	7 TWIN GREENS CT	018	2002-2004	3	2013-01226	P	113	N	1/14/13					
99	065-122-012-0176	AGNEW ELISE	145,066	93,294.91	23,387.06	LTS 176 & 177 BLK 12 KASHMERE GARDENS	4508 KASHMERE ST	001	1990-2011	22	2010-65356	P	164	Y	10/8/10	6/18/12	6/18/12	12/4/12	5/7/13	SO to HC on 12/4/12
100	075-086-066-0003	CURRENT OWNER	3,234	49,495.55	23,353.07	RES H3 BLK 57 HOME OWNED ESTATES SEC 4	EAST FWY	015	1982-2011	30	2003-20990	I	295	N	4/22/03	12/16/03	1/26/04	12/7/04	1/3/12	SO to HC on 12/7/04 SO to Galena Park ISD on 1/3/12
101	060-084-008-0009	RASMUS ROY ELLEN	208,732	58,853.24	22,922.16	LT 9 BLK 8 WEST HEIGHTS	1012 LAWRENCE ST	001	1985-2011	27	2012-36874	P	152	N	6/29/12					
102	046-205-000-0004	CITY OF HOUSTON	98,727	44,651.75	22,677.36	TR 3H ABST 1113 - G W SHERRICK	AIRPORT BLVD	021	1993-2008	16	2007-30257	I	129	N	5/18/07	10/26/07	11/12/07	4/1/08		(M) SO to Pasadena ISD on 4/1/08
103	074-125-011-0012	TEAL TOMMY	-	94,615.32	22,503.99	LTS 10 & 11 BLK K (OMITTED IMPS) (LAND*0741250110010) TIFFANY GARDENS R/P	5010 GALLAGHER ST	001	2005-2009	5	2012-47958	P	165	N	8/24/12	3/20/13				
104	061-212-000-0023	BULLDOG TIRE RECYCLING INC	84,942	44,601.54	22,493.62	TR 23 BLK 3 ROSS J O	706 GENOA RED BLUFF RD	021	1995-2011	17	2012-31256	P	61	N	5/31/12	11/27/12	2/18/13			
105	045-143-000-0111	RASMUS MONCIE	173,450	59,059.69	21,864.38	TR 21M ABST 839 E P WHITEHEAD	3300 JEANETTA ST	001	1992-2011	20	2012-69797	P	269	N	11/30/12					
106	098-623-000-0032	SMITH RUTH	90,196	43,381.45	21,827.29	LT 32 BLK 15 BELLAIRE WEST SEC 3	11626 CARVEL LN	008	1993-2011	19	2012-37305	I	11	N	6/27/12	12/13/12	12/13/12			
107	040-063-000-0050	MOONEY L C	176,260	90,426.40	21,495.05	TR 13 ABST 1 J AUSTIN		001	1992-2011	20										Driveway behind apartments
108	042-133-003-0066	LELAND WILLIAM G	366,622	86,925.86	21,421.48	TRS 8B & 9B ABST 273 G P FOSTER	ALMEDA RD	001	2004-2011	8	2009-42889	P	281	Y	7/10/09	12/10/12	12/13/12			RFS-5/7/13
109	071-043-003-0045	ALDINE ISD CAUSE NO 97-05839	174,240	44,111.98	21,410.83	LT 45 BLK 3 HUMBLE ACRES SEC 1	LEE RD	009	1987-2000	14	1997-25839	P	55	N	5/29/97	10/20/98	10/29/98	8/1/00		(M) SO to Aldine ISD on 8/1/00
110	071-043-003-0047	ALDINE ISD CAUSE NO 97-25839	174,240	44,111.98	21,410.83	LT 47 BLK 3 HUMBLE ACRES SEC 1	LEE RD	009	1987-2000	14	1997-25839	P	55	N	5/29/97	10/20/98	10/29/98	8/1/00		(M) SO to Aldine ISD on 8/1/00
111	020-133-000-0005	CROUCH NEULON L	281,000	88,743.03	21,348.07	LT 5 BLK 137 HOUSTON HEIGHTS	1531 COLUMBIA ST	001	2003-2011	7	2010-72560	P	215	N	11/5/10					(M) Over 65, Homestead
112	094-002-000-0001	FOWLER DONALD J	629,002	83,563.22	21,205.09	LTS 1 & 2 BLK 6 WOODSIDE PLAZA SEC 3	9711 LINKMEADOW LN 18	001	2008-2011	4	2011-17461	P	234	N	3/25/11	5/7/13				
113	107-165-000-0002	PAKISTAN ASSOC GREATER HOUSTON INC	-	42,015.06	21,137.50	RES C1 LA PLAZA REAL	12638 BISSONNET ST	008	2007	1	2012-28358	P	61	N	5/18/12					(M)
114	061-015-000-0013	ROBERTS VERNA	434,365	83,106.20	21,044.16	LT 13 MICELI R	1920 CALUMET ST 4	001	2007-2011	5	2011-50983	P	295	Y	8/31/11	4/10/13				
115	074-153-012-0024	MCKINLEY CHARLES A	65,691	86,982.44	21,017.92	E 40 FT OF LT 24 BLK 12 BAYOU OAKS	7145 THRUSH DR	001	1989-2011	23	2009-51772	P	334	N	8/14/09	9/24/12	10/12/12	2/5/13		SO to HC on 2/5/13
116	036-122-000-0032	EL TESORO DEV LTD	784,141	86,806.83	21,007.15	TRS 32 34 36 & 39 (PURE ACCT*0361220000053) WAVERLY GARDENS	SELINSKI RD	001	2001-2011	7	2012-40781	P	55	N	7/20/12					
117	023-307-460-0000	JULES CRASS INC ATTN PHILIPPE CRASS	2,321,770	20,999.72	20,999.72	S642800 - KINGWOOD PARC, BLOCK 1, RES A-1, ACRES 15.3194	N 59 HWY		2011	1										
118	092-052-000-0019	PASADENA ISD CAUSE 2002-48456	19,221	39,444.61	20,951.11	LT 19 BLK 27 BEVERLY HILLS SEC 4 R/P	RITOW ST	021	1983-2004	22	2002-48456	I	190	N	9/20/02	6/20/03	6/30/03	2/3/04		(M) SO to Pasadena ISD on 2/3/04
119	014-145-000-0068	LYLES MAMIE	225,000	87,484.48	20,751.37	LTS 68 & 69 FIRST COLLEGE	3805 NEWHOUSE ST	001	1998-2011	14	2010-70931	P	61	Y	10/29/10	12/11/12	1/11/13			RFS-5/7/13
120	129-162-001-0003	MOODY NATIONAL CI GRAPEVINE S LP NATIONAL TWO H LP	2,289,504	81,996.12	20,707.88	RES C BLK 1 MARRIOT COURTYARD	7710 MAIN ST 56	001	2011	1										Paid in Full

City of Houston Top 200
Real Property Delinquent Accounts
Tax Year 2011 (and prior)

	PROPERTY INFORMATION										LITIGATION INFORMATION									
2011	Account	Assessed Party	HCAD Value	HCTO TPI as of July 2012	COH TPI as of July 2012	Legal Description	Situs	ISD	Years Due	Year Count	Cause #	P/I	CRT	AL	Petition	Trial	Judgment	Sale	Resale	Notes
121	105-257-000-0013	DIVERSIFIED POINT WEST HOUSTON LP	2,288,900	44,484.91	20,702.41	RES D3 BLK 4 TOWN PARK	5884 POINT WEST DR	008	2011	1	2012-55886	P	151	N	9/24/12					
122	034-203-003-0135	DELGADO SUSAN	84,454	40,827.62	20,605.22	LT 135 SOUTH HOUSTON GARDENS SEC 6	7635 MOSLEY RD	021	1995-2011	15	2011-73366	P	152	N	12/9/11					
123	044-125-000-0074	AZII INC	931,599	44,754.02	20,520.18	TRS 11L & 11M ABST 670 R ROWLES	7726 PINEMONT DR	004	2009-2011	3	2010-61846	P	334	N	9/24/10	4/22/13				
124	037-285-000-0009	VEGA MARY G ESTATE OF	223,198	59,183.06	20,415.73	LT 9 BLK 20 WOODLAND HEIGHTS	525 BAYLAND AVE	001	1991-2011	17	2012-28230	P	189	N	5/18/12					Probate pending
125	103-458-000-0004	YSN INVESTMENT GROUP LLC	3,420,000	80,003.67	20,204.68	RES A4 PARK WEST PLAZA	8989 WESTHEIMER RD	001	2011	1										
126	052-139-000-0005	LEWIS LEROY	243,612	83,912.98	20,043.71	LT 6 & TRS 5 & 7A BLK 5 ALMEDA PLACE	1704 RUTH ST	001	2004-2011	8	2012-22305	P	334	N	4/20/12	5/13/13				
127	106-423-011-0001	WOOD REGINALD H	158,236	39,171.72	20,023.14	LT 51 1/148 INT COMMON LAND & ELE SPRING SHADOWS T/H SEC 2	2922 TEAGUE RD	025	2000-2011	12	2005-80630	I	234	N	12/22/05	11/15/07	11/16/07			
128	035-075-010-0037	WHITE CURTIS N JR ESTATE % CURTIS N WHITE SR	133,800	84,708.63	19,927.52	LTS 37 & 38 & TR 39A BLK 10 SUNSET HEIGHTS	719 E 28TH ST	001	1992-2011	20	2012-04404	P	55	Y	1/27/12	1/30/13	2/28/13			RFS-6/4/13
129	040-083-000-0153	VAUGH PENNELOPE	132,801	86,134.71	19,854.47	TR 59F SHARMAN TRACT ABST 1 J AUSTIN	223 WYNNE ST	001	1996-2011	16	2011-50947	P	151	Y	8/31/11					
130	012-114-000-0009	MARIN SAVINO G ESTATE OF	201,551	78,057.57	19,793.62	LTS 9 10 11 & E 1/2 OF LT 12 BLK C DEXTER & ANDREWS	7912 PHIL ST	001	2002-2011	10	2012-56044	P	333	N	9/28/12					
131	089-315-000-0015	SRKALA MILDRED ESTATE	125,136	41,434.39	19,760.69	LTS 15 & 16 GEORGE WILKERSON U/R	6602 FLINTLOCK RD	004	1992-2011	19	2012-60067	P	295	N	10/16/12					
132	043-040-000-0075	GIBBS LLOYD B SR ESTATE OF	185,466	86,286.49	19,704.54	TR 16 ABST 374 E R HALE	5317 BRISCOE ST	001	1991-2011	21	2011-06689	AP	215	Y	2/8/11	12/4/12	1/22/13			RFS-6/4/13
133	025-233-000-0015	CORTES YOULANDA RODRIQUEZ	82,114	85,021.88	19,626.37	LT 15 BLK 224 MAGNOLIA PARK SEC 2	7705 DAYTON ST	001	1988-2011	24	2011-08468	OP	215	N	2/11/11	11/27/12	2/19/13			RFS-6/4/13
134	005-028-000-0006	GREGORY MATTIE HINES ET AL	200,000	85,280.87	19,618.13	LT 6 & TR 7A BLK 71 BAKER W R SSBB	1410 ONEIL ST	001	2000-2011	12	2010-26335	P	127	Y	4/30/10					
135	112-395-000-0027	2600 CORPORATION % HAROLD SELLERS	64,719	38,629.52	19,400.07	RES F BLK 9 CATALINA VILLAGE	CADDO LAKE LN	008	1992-2011	20	2004-40091	AP	190	Y	7/30/04	8/11/05	8/22/05			Condemnation - partial taking
136	025-003-024-0005	STRICKLAND WALTER	348,304	84,971.34	19,327.60	LTS 5 & 10 & TR 6A BLK 24 MACGREGOR BLODGETT PARK SEC 1	4507 CAROLINE ST 4	001	2005-2011	7	2007-17663	P	61	N	3/23/07	1/29/13				(M) Judgment Pending
137	045-089-003-0001	MANIHA RITA L HAJJAR FAMAZ	2,846,561	38,553.27	19,309.73	TRS 1 & 1A SHERWOOD FOREST SEC A U/R ABST 785 E B COGSWELL	815 LITTLE JOHN LN	025	2011	1										PPA - HC - FPD-1/20/13, 6 mths @ $4,683.02
138	112-161-000-0001	VANDERHOEF ANN B	350,922	76,999.14	19,161.19	UNIT 4G FLOOR 4 008278 INT COMMON LAND & ELE INWOOD MANOR CONDO AMEND	3711 SAN FELIPE ST	001	2005-2011	7										
139	035-108-079-0001	GALVAN AURORA & TR	91,560	77,406.02	19,150.93	TRS 2 & 4 BLK 79 SUNSET HEIGHTS	6212 N MAIN ST	001	2005-2011	6										
140	084-478-000-0010	JOHNSON ROYCE L	140,634	79,547.08	18,997.23	RES B BLK 7 EDGEWOOD TERRACE SEC 1	8515 MARTIN LUTHER KING	001	1997-2011	14	2010-38288	OP	164	N	6/25/10	10/3/11	10/12/11	2/7/12		RFS-6/4/13
141	117-353-001-0001	7611 RAILHEAD LANE LP	7,096,200	41,445.58	18,959.51	RES A BLK 1 NOVO INDUSTRIAL PARK	7611 RAILHEAD LN	017	2011	1										Paid in Full
142	028-064-003-0004	DURBIN ANNIE E OGLESBY CAROLYN K D	208,216	37,757.93	18,939.33	LT 4 BLK 3 ORANGE GROVE ROBINSON	ROWLETT	021	2001-2011	11	2010-56236	P	295	Y	9/13/10	3/7/12	8/16/12	12/4/12	4/2/13	SO to HC on 12/4/12
143	061-132-047-0021	BAUL MACEO MARCLLUS EST OF	139,667	82,110.76	18,933.72	TRS 21 & 22A BLK 47 RIVERSIDE TERRACE SEC 8	3205 MILBURN ST	001	1999-2011	13	2011-36888	AP	113	N	6/27/11	2/12/13				Judgment Pending
144	014-112-014-0035	GALENA PARK ISD ET AL CAUSE 2001-38810	81,841	36,904.61	18,915.19	LTS 35 & 36 BLK 14 FIDELITY	411 FIDELITY ST	015	1992-2003	12	2001-38810	I	189	N	8/1/01	3/19/02	4/15/02	11/4/03		SO to Galena Park ISD on 11/4/03
145	002-166-000-0010	ABANA MORTAGE CORP	158,503	82,576.96	18,888.57	LT 10 BLK 448 SSBB	2203 SAINT EMANUEL ST 8	001	1993-2011	18										
146	064-151-001-0005	PREMAZON MICHAEL A	386,971	76,928.45	18,855.28	TR 5A BLK 1 STARKDON ACRES	5801 NORTH FWY	001	2004-2011	8	2011-00858	P	11	N	1/11/11	2/14/13	2/14/13			
147	064-232-000-0079	JESUCRISTO ES MI ROCA	147,056	37,464.01	18,835.93	LT 79 LESS E 10FT NIRA PARK	12700 MARKET STREET RD	015	1998-2010	13	2006-25117	I	269	N	4/25/06	3/14/08	4/9/08	5/7/13		
148	033-189-002-0013	HEAVIN OSCAR ESTATE %OSCAR HEAVIN JR	233,626	77,172.79	18,662.97	LTS 13 & 14 BLK B SOJOURNER	4614 KERMIT ST	001	2005-2011	7	2010-74442	P	215	Y	11/12/10	3/5/13				Judgment Pending
149	072-022-014-0205	TCC REALTY TRUST	611,530	40,530.85	18,613.36	LTS 204 205 206 & 207 & TR 208A BLK 14 EPSOM DOWNS PLACE	10016 EASTEX FWY	009	2009-2011	3	2011-72978	I	269	N	12/5/11	10/24/12	12/26/12			
150	193-420-360-0003	GORDON CLARA L	-	18,599.40	18,599.40	TR 3 6 42 ACS E DREW ABST 163			1992-1993	2										
151	066-021-000-0332	CITY OF HOUSTON	87,783	77,723.84	18,570.81	TR 332 BLK 13 TRINITY GARDENS	6711 LOCKWOOD DR 1	001	1986-2009	18	2006-70219	OP	164	N	Y 10/31/06	10/2/08	12/5/08	12/1/09	5/7/13	(M) SO to COH on 12/1/09 Unsecured with City demo mark
152	040-093-000-0003	CURRENT PROPERTY OWNER	174,371	75,630.83	18,562.20	TRS 3 4 5 & 8 ABST 1 J AUSTIN	MOORE	001	1989-2011	23	2012-67466	P	334	N	11/16/12	11/25/13				

City of Houston Top 200
Real Property Delinquent Accounts
Tax Year 2011 (and prior)

	PROPERTY INFORMATION											LITIGATION INFORMATION									
2011	Account	Assessed Party	HCAD Value	HCTO TPI as of July 2012	COH TPI as of July 2012	Legal Description	Situs	ISD	Years Due	Year Count	Cause #	P/I	CRT	AL	Petition	Trial	Judgment	Sale	Resale	Notes
153	036-123-000-0059	JJJ CONCRETE LP	411,079	72,778.52	18,440.71	LT 59 WAVERLY GARDENS	6262 S ACRES DR	001	2007-2011	5	2010-70963	P	189	Y	10/29/10	12/5/12				
154	061-165-000-0021	TAYLOR WOODROW R ESTATE	74,195	68,479.48	18,400.22	LT 22 & TR 21 BLK 31 WASHINGTON TERRACE	2801 ROSEWOOD ST	001	1986-2011	26	2013-00995	P	11	N	1/14/13					
155	041-007-016-0182	GRAND UNMION CO 8031L01 R/E ACCTG DEPT - 7TH FL	139,565	78,944.46	18,345.67	TR 2F ABST 51 L MOORE	CULLEN	001	2000-2011	12	2011-43908	P	234	N	7/29/11					
156	041-050-003-0725	THE WOODLEAF GROUP INC	217,300	76,233.01	18,304.19	TR 48 ABST 94 S W ALLEN	606 DELZ ST	001	1992-2011	20	2010-42697	OP	55	N,Y	7/19/10	5/2/12	5/16/12	10/2/12	4/2/13	SO to HC on 10/2/12
157	082-517-000-0022	SHEPHERD EVA M EST % DONALD R SHEPHERD	49,821	36,147.21	18,245.87	LT 22 BLK 44 SCENIC WOODS	7442 LAKEWOOD DR	012	1990-2011	22	2012-25542	IF	129	N	5/2/12	5/13/13				
158	019-146-000-0007	NGUYEN RU XUAN	1,021,681	72,030.63	18,208.86	LTS 7 8 9 & TRS 3 & 4A BLK 4 HOLMAN OUTLOT 31	3101 MAIN ST	001	2010-2011	2	2011-54462	P	129	N	9/16/11					Paid in Full
159	115-090-001-0013	BAKER MERRIMON W	530,000	40,350.04	18,199.17	LT 13 BLK 1 FOSTERS MILL VILLAGE SEC 4	2006 GOLDEN POND DR	021	2008-2011	4	2009-54381	I	281	N	7/29/10	7/23/12	9/27/12	3/5/13		
160	003-008-000-0006	CURRENT PROPERTY OWNER	100,827	79,223.10	18,091.38	LTS 6 7 & 8 BLK 554(IMPS ONLY) (LAND*0030080000010 & 0011) ENGELKE - SSBB	205 VELASCO ST	001	1991-2010	20	2011-39694	P	190	N	7/8/11					
161	043-210-000-0215	MATHEWS ISAAC	391,472	71,352.76	18,016.19	TR 30 ABST 544 S MCCLELLAND	W TIDWELL	001	2006-2011	6	2009-26849	P	270	N	4/30/09	5/17/11	8/17/11			RFS-7/2/13
162	193-800-980-0051	TERRELL CURTIS L JR	70,580	18,006.24	18,006.24	CHASEWOOD R/P SEC 1, BLOCK 3, LOT 51	7707 CHASEWOOD DR		2002-2011	10										
163	061-139-019-0002	RHONE ESTER LEE	183,664	63,074.65	17,938.69	LT 2 BLK 86 RIVERSIDE TERRACE SEC 20	4306 LAUREL DR	001	1994-2010	17	2012-71473	P	55	N	12/7/12					
164	127-238-001-0001	CALVARY MISSIONARY BAPTIST CHURCH	987,533	70,826.19	17,904.69	RES A BLK 1 CALVARY MISSIONARY BAPTIST	9013 MCGALLON	001	2010-2011	2										Building place of worship, exemption application pending with HCAD
165	034-207-010-0019	O'LEARY VINCENT E	127,900	31,948.66	17,887.52	TRS 5A-1 5A-2 & 5A-3 BLK 10 SOUTH HOUSTON GARDENS SEC 8	9555 TAVENOR LN	021	1988-2011	21	2003-61464	I	215	N	10/21/03	1/11/05	1/13/05			
166	090-161-000-0016	LEARD HEATHER E	86,843	35,512.50	17,879.33	LT 16 BLK 13 SUN VALLEY SEC 2	10130 TOLMAN ST	021	1992-2011	17	2013-16126	P			3/22/13					Suit initiated
167	092-187-000-0001	FUNKHOUSER JO	154,572	41,372.20	17,868.11	LT 1 BLK 3 WALNUT BEND SEC 1 EXTN & R/P	10727 ELLA LEE LN	001	1995-2011	17	2013-16132	P			3/22/13					Suit initiated
168	034-203-002-0196	STEPHEN TRUONGS ENTERPRISE	-	35,346.31	17,791.74	TR 1 IN 104 (IMPS ONLY) (LAND*0342030020133) SOUTH HOUSTON GARDENS SEC 6	8980 AIRPORT BLVD		2002-2003	2	2011-35061	I	215	N	6/13/11	11/13/13	1/4/13			
169	070-071-002-0021	HORNSTEIN KATHE ESTATE OF % JOE HORNSTEIN	74,067	75,593.63	17,653.00	LT 21 BLK 2 SANTA ROSA SEC 1	7653 EDNA ST	001	1993-2011	19	2011-39779	P	127	Y	7/8/11	11/27/12	1/9/13	5/7/13		
170	080-249-000-0015	POLK OLLIE B SR	184,187	74,262.53	17,581.48	LT 15 BLK 1 WILLOW BEND	4850 HAZELTON ST	001	2003-2011	9	2011-45548	P	295	N	8/5/11					
171	097-243-000-0034	CONSUMERS WATER CORP ATTN TAX DEPT	52,311	34,754.68	17,580.91	RES A BLK 1 BRITT WAY ESTATES	BRITT WAY	025	1992-2011	20	2006-17886	P	165	N	3/21/06	3/12/10	3/15/10	12/6/11		Sale Canceled - No Bidders
172	051-054-021-0003	LINDALE 226 TRUST	70,826	64,791.45	17,577.69	LT 3 BLK B OAKWOOD EXTN SEC 1	524 DOGWOOD ST	001	1985-2011	25	2005-47637	P	165	Y	7/29/05	2/20/13				Judgment Pending
173	019-190-000-0006	COHEN JAY H	300,000	74,272.16	17,566.22	LTS 6 & 7 & TRS 8A & 12 BLK 6 HOLMAN OUTLOT 40	STUART ST	001	2004-2011	7										HCAD suit 2012-57982 pending for tax year 2012
174	057-005-001-0010	BYRD ALBERT B	65,292	74,624.22	17,532.28	LTS 9 & 10 BLK 1 INDEPENDENCE HOME	7607 LOCKWOOD DR	001	1990-2011	22	2013-03656	P	164	N	1/25/13					
175	101-212-000-0202	LA VAN SANDRA	60,359	34,824.71	17,518.62	LT 202 BLK 15 SCENIC WOODS PLAZA	10611 CASTLETON ST	012	1991-2011	21	2011-17466	AP	157	Y	3/25/11	2/5/13				Judgment Pending
176	061-083-004-0009	STRICKLAND WALTER E	105,673	75,174.08	17,464.86	LT 9 BLK 4 RIVERSIDE EXTN	2838 SOUTHMORE BLVD 6	001	1998-2011	14	2007-17663	P	61	N	3/23/07	1/29/13				(M) Judgment Pending
177	016-205-000-0008	CHAVEZ JOSE S	315,912	73,266.35	17,310.51	LTS 9 & 10 & TRS 7B 8 & 8B HENDERSON	NAGLE ST	001	2006-2011	6	2011-57964	P	129	N	9/30/11	5/13/13				
178	043-222-000-0073	DALE J R	27,602	33,480.89	17,308.70	TR 13J-1 ABST 556 A T MILES	9525 KEMPWOOD DR	025	1988-2011	24	2008-30061	I	129	N	5/15/08	9/25/09	10/19/09	2/2/10		SO to SBISD on 2/2/10
179	033-141-012-0009	ARAUZ NANCY	93,995	73,272.42	17,283.86	LT 9 BLK 112 BROOKE SMITH	1111 TABOR ST	001	1991-2011	21	2011-42445	P	61	Y	7/22/11	7/16/13				(M)
180	085-475-000-0006	VAN ALSTINE MARY	77,154	34,168.65	17,282.00	LT 6 BLK 5 BEVERLY HILLS SEC 1	10130 TORRINGTON LN	021	1990-2011	22	2013-08322	P	165	N	2/15/13					
181	010-048-000-0001	CULMORE BLANCHE WILLIS % HAMBLEN HAMBLEN	48,664	73,172.60	17,235.21	LTS 1 THRU 6 & 12 & TRS 7 THRU 11 & 13 BLK 46 & TRS 5 6 & 7 BLK 51 COLLINS TRACT		001	1992-2011	20										
182	069-047-009-0024	HOUSTON MIRACLE HOUSE OF PRAYER INC	100,853	74,562.47	17,215.42	LTS 23 & 24 BLK 9 GREEN MEADOWS	RITTENHOUSE	001	1999-2011	13	2011-48618	P	133	Y	8/22/11	5/17/13				
183	075-086-038-0191	BAER DAVID & JULIE	175,764	34,337.81	17,205.35	LT 1191 BLK 38 HOME OWNED ESTATES SEC 2	1006 UVALDE RD	015	2004-2011	8	2011-73457	I	333	N	12/6/11	4/10/13				

City of Houston Top 200
Real Property Delinquent Accounts
Tax Year 2011 (and prior)

	PROPERTY INFORMATION										LITIGATION INFORMATION									
2011	Account	Assessed Party	HCAD Value	HCTO TPI as of July 2012	COH TPI as of July 2012	Legal Description	Situs	ISD	Years Due	Year Count	Cause #	P/I	CRT	AL	Petition	Trial	Judgment	Sale	Resale	Notes
184	053-014-000-0014	SANIA CORP	33,742	71,302.81	16,971.49	TR 14 BLK 2 FOREST HOME	3259 SIMMONS ST 7	001	1990-2011	22	2010-56200	P	164	N Y	9/13/10	8/27/12	8/27/12	2/5/13	5/7/13	SO to HC on 2/5/13
185	067-078-007-0023	BROCATO ESTHER	62,724	33,511.41	16,936.02	LTS 23 & 24 & TR 36A BLK 7 WOODLAND ACRES/HARRIS & WILSON	12960 SARAHS LN	015	1992-2011	20	2007-21632	IF	129	N	4/10/07	9/25/09	10/15/09	6/1/10		
186	095-217-000-0001	SELLERS JACKIE % DUNHAM R SELLER ESTATE	377,950	33,393.01	16,921.60	LT 1 BLK 40 MEYERLAND SEC 6B	5203 LOCH LOMOND DR	001	2003-2011	9										Over 65-Deferred
187	085-006-000-0031	SAYRIE VARISE JR	270,454	65,055.94	16,902.70	W 34 FT OF LT 23 & E 51 FT OF LT 24 BLK 8 WOODSHIRE SEC 2	4134 MARTINSHIRE DR	001	2001-2011	11										Over 65-Deferred
188	046-118-002-0017	FIELD ALLEN	74,477	71,534.23	16,891.68	RES B DOUGLAS U/R ABST 1016 H&TCRR SEC 4 BLK 1	JOHN ALBER RD	001	1992-2011	20										
189	020-185-000-0024	NOLLEY WAVERLY R	235,009	66,546.09	16,836.72	LT 24 BLK 189 HOUSTON HEIGHTS	CORTLANDT ST	001	2009-2011	3	2012-28202	P	80	N	5/18/12	5/14/13				
190	101-324-000-0425	BRAIMER JOSEPH TRUST %GLOSTER BRAIMER TRUSTEE	143,139	71,389.63	16,821.42	LT 425 BLK 15 SHEPHERD PARK TERRACE SEC 3	5402 ALBA RD	001	2002-2011	10	2011-36987	P	152	N	6/27/11	5/15/13				
191	122-422-001-0002	SIDDIQ ARIF M	166,562	70,884.38	16,748.13	LT 2 BLK 1 ROCKFORT PLACE	RODRIGO AVE	001	2003-2011	9	2013-09613	P	270	N	2/25/13					(M)
192	081-316-000-0018	DESENBERG KAREN	2,100,000	33,423.69	16,740.54	LT 18 & ADJ 30 FT ST SADDLEBROOK	41 SADDLEBROOK LN	025	2009-2010	2	2011-45436	I	61	N	8/2/11	2/14/12	3/16/12			Paid in Full
193	040-264-003-0076	CYPRESS INDUSTRIAL CO INVESTMENT LTD PARTNERSHIP	437,395	67,133.90	16,715.17	TR 8J (RES A PER PLAT) NORTHPORT BUSINESS PARK CENTER ABST 32 HARRIS & WILSON	N LOOP E	001	2006-2011	6	2008-07741	P	234	N	2/8/08	7/22/10	7/22/10	11/2/10		Sale Canceled - Bayou
194	065-128-053-0206	LARKIN IVORY J & JUANITA	76,976	60,669.44	16,693.70	LT 1206 BLK 53 KASHMERE GARDENS EXTN	5502 WAYNE ST	001	1985-2011	27										Disability Deferred
195	059-158-011-0014	NICKERSON PAULINE RUTH % REV GEO H NICKERSON	98,907	67,620.86	16,687.46	LTS 14 15 16 18 & 19 BLK 11 BELLAVISTA	1427 E 34TH ST	001	1991-2011	21	2011-43865	P	157	Y	7/29/11	5/7/13				
196	059-180-021-0025	QUINONES ASCENSION	104,349	52,345.57	16,661.39	LT 25 & TR 27A BLK 21 MEADOWBROOK SEC A	8206 BONNER DR	001	1998-2011	14	2011-47173	P	190	Y	8/12/11	3/27/13				
197	068-124-005-0012	GOSPEL TRUTH MISSIONARY BAPTIST CHURCH	130,125	69,480.28	16,593.00	TR 12 BLK 5 CHURCH PROPERTY SOUTHMONT ANNEX SEC 4	4207 SIMSBROOK DR	001	2004-2011	8										Total Exemption - Religious
198	069-003-008-0024	GPBH LLC	535,754	65,539.53	16,586.99	LTS 24 25 & 26 BLK 8 AIRPORT GARDENS	9041 WINGTIP	001	2008-2010	3	2010-77099	P	334	N	11/30/10	7/8/13				
199	075-200-008-0016	CATCHINGS HAROLD E	85,765	69,798.61	16,521.52	LT 16 BLK H SUNNYSIDE GARDENS	5118 WILMINGTON ST	001	1987-2011	25	2013-08321	P	151	N	2/15/13					
200	071-029-004-0066	NORTH FOREST ISD CAUSE NO 2010-06757	37,893	37,078.41	16,503.35	W 50 FT OF LTS 66 & 67 BLK 4 (PRORATE 2-1-11) BARCLAY PLACE SEC 1	6509 LAURA KOPPE RD	012	1976-2009	33	2010-06757	I	125	N	5/27/10	8/9/11	10/13/10	2/1/11	4/3/12	SO to North Forest ISD on 2/1/11

Total	180,260,905	23,281,317.11	6,862,548.37

Categories	Count	% of Total
Paid	9	4.5%
Sold	3	1.5%
Environmental/Not Suitable for Sale	1	0.5%
Post-Judgment	59	29.5%
Litigation	83	41.5%
Title	19	9.5%
Collections/PPA	3	1.5%
Research	4	2.0%
Bankruptcy	0	0.0%
Exemption	5	2.5%
Other	0	0.0%
HCAD	14	7.0%
2011 Only (included in Count total)	16	8.0%

ISD Codes

001- HISD
002-Deer Park
003-Waller
004-Cypress-Fairbanks
005-Crosby
006-Channelview
007-New Caney
008-Alief
009-Aldine
012-North Forest
015-Galena Park
016-Goose Creek
017-Klein
018-Humble
019-Katy
020-La Porte
021-Pasadena
023-Sheldon
024-Spring
025-Spring Branch
026-Tomball
027-Clear Creek
028-Dayton
029-Pearland
030-Huffman
031-Stafford

Exemptions

DV-Disabled Veteran
E- Exempt
F-Over 55
H-Homestead
O-Deferred
S- Over 65
X3-Total Exemption

Notes:

HCAD Value and HCTO TPI have been updated with July 2012 data
HCTO TPI = Harris County Tax Office Tax, Penalties and Interest
COH TPI = City of Houston Tax, Penalties and Interest
(M) - indicates multiple related accounts

City of Houston Top 200
Real Property Delinquent Accounts
Tax Year 2011 (and prior)

	PROPERTY INFORMATION										LITIGATION INFORMATION									
2011	Account	Assessed Party	HCAD Value	HCTO TPI as of July 2012	COH TPI as of July 2012	Legal Description	Situs	ISD	Years Due	Year Count	Cause #	P/I	CRT	AL	Petition	Trial	Judgment	Sale	Resale	Notes
1	060-161-075-0003	RUNNELLS CLIVE	2,975,000	964,888.36	274,042.76	LT 4 & TRS 3A & 5A BLK 75 RIVER OAKS SEC 9	3649 CHEVY CHASE DR	001	1994-2011	18										(M) Over 65-Deferred
2	045-064-000-0132	SPANISH VILLAGE COMM DEV CORP	1,694,667	837,374.21	212,241.13	TR 33R ABST 760 H TIERWESTER	4000 GRIGGS RD 126	001	2007-2011	5	2010-10114	P	281	Y	2/19/10					Roca Construction foreclosed in October 2010
3	053-044-000-0007	MINCHEN MEYER A	1,510,036	384,740.85	181,743.97	LT 8 & TR 7 BLK 4 ORMOND PLACE	1753 NORTH BLVD	001	1988-2011	24										Disabled Vet/Over 65-Deferred
4	060-162-093-0010	KOGEN BARNEY F & ELLEN	4,400,000	527,632.61	133,244.58	RES A BLK 92 RIVER OAKS TALL TIMBERS R/P	10 PINEHILL LN	001	2007-2011	5										Over 65-Deferred
5	076-165-000-0004	MAKHANIAN ENTERPRISES	453,247	565,351.15	132,901.79	TR 4 SUPPLY ROW CENTER	SUPPLY ROW	001	1992-2011	20		P		N	1/16/04	2/8/05	3/16/05	2/7/06		Sale Canceled - Environmental Contamination
6	045-180-001-0015	DIAMOND PAINT CO	457,984	534,764.39	125,485.10	TR 1D HOUSTON INDUSTRIAL DIST U/R ABST 877 D WHITE	12222 ROBIN BLVD	001	1992-2011	20	2003-17440	P	295	Y	4/1/03	7/27/04	9/1/04	6/3/08		Environmental Contamination
7	112-112-000-0001	GREENSPOINT DISTRICT	955,924	243,877.13	125,018.89	RES A BLK 1 GREENSPOINT SEC 1	GREENS RD	009	1992-1994	3										Total Exemption - Governmental
8	045-178-000-0008	CITY OF HOUSTON PARCEL A93-21	424,842	496,988.69	115,539.11	TR 1J PROPOSED W HLF FANNIN ST ABST 874 J WALTERS	FANNIN ST	001	1992-2005	14										(M) Property conveyed to city (METRO) for lightrail
9	011-132-000-0086	CRYSTAL CHEMICAL CO	268,883	233,377.46	115,479.85	TRS 65A-1 & 65B-2 DAIRY OUTLOTS	10200 WESTPARK DR	008	1992-2011	20	2000-38114	P	164	N	7/31/00	10/12/01	10/22/01			Sale Canceled - Asbestos Contamination
10	025-162-000-0001	NORMCO LEASING CO	291,894	481,831.83	108,485.33	LTS 7 THRU 38 & TRS 4 5 6 & 39 THRU 42 BLK 73 MAGNOLIA PARK SEC 2	900 78TH ST 1	001	1992-2011	20	2003-29318	P	80	N	5/30/03	6/30/10	5/5/10	2/1/11		Sale Canceled - Environmental Contamination
11	030-111-000-0001	SAUCEDO EDMUNDO	367,811	476,947.96	108,192.71	LTS 1 THRU 16 BLK 3 RICKS	7414 WINGATE ST	001	1992-2011	20	2007-45206	P	333	N	7/31/07	2/5/08	2/18/08	2/3/09		(M) Sale Canceled - Environmental Hazard
12	044-155-000-0135	JACKSON REV TENOLA & MALIS	265,436	193,649.93	107,139.50	LTS 35 THRU 54 BLK 2 DANNENBAUM & POLLAK ABST 693 C C SHELBY	9181 MARTIN LUTHER KING	009	1978-1999	22										Over 65-Deferred
13	045-180-001-0018	ISTER CORPORATION	388,018	447,484.55	105,024.23	TR 1E HOUSTON INDUSTRIAL DIST U/R ABST 877 D WHITE	12230 ROBIN BLVD	001	1993-2011	19		P		N	9/30/99	11/10/00	12/13/00	3/3/09		(M) Environmental Contamination
14	069-014-002-0013	GLANVILLE JAMES H & JILL GLANVILLE JAMES H TRUSTEE	3,361,300	197,520.12	101,135.16	LT 13 BAYOU WOODS SEC 2	421 BUCKINGHAM DR	025	2006-2011	6										Over 65-Deferred
15	075-081-001-0008	VECCHIO JOHN F & LINDELL	1,378,360	398,350.15	100,901.87	E 1/2 OF LT 2 BLK 1 HUISACHE ACRES	5053 FIELDWOOD DR	001	2001-2011	11										Over 65-Deferred
16	075-015-000-0009	HUNTER CHEMICALS	280,970	427,770.34	100,333.44	LTS 10 11 12 & 13 & TRS 8A 9 37B & 38B BLK 2 BERT WHEELERS BUSINESS	935 NIAGARA ST	001	1992-2011	20	2001-27942	P	165	N	5/31/01		1/9/03	2/2/10		Sale Canceled - Former Chemical Company
17	044-156-000-0525	ABTAHI KHOSROW	100,000	212,413.42	99,388.74	TR 2N (TR 19) (PRORATED 5-3-11) ABST 693 C C SHELBY	BANKS ST	009	1992-2011	19	2006-18687	I	295	N	4/28/06	3/26/08	5/20/08	1/6/09	5/3/11	(M) SO to Aldine ISD on 1/6/09 Sold for $9,500
18	051-372-001-0002	CARROLL CARL M JR	244,941	379,373.52	92,511.56	LTS 2 & 3 BLK A BURKE SEC 4	3915 LYONS AVE	001	1987-2011	25	2007-57554	P	281	N	9/21/07	10/12/09	10/19/09	2/2/10		Sale Canceled - Unsecured former medical office
19	056-018-000-0088	LEE JAMES W JR	409,540	306,249.15	89,789.27	LT 88 GLENDOWER COURT	2219 DUNRAVEN LN	001	1967-2011	45	1990-40450	P	133	N	6/29/90	10/20/92	1/11/93			Over 65-Deferred
20	060-161-075-0014	RUNNELLS CLIVE	937,828	366,896.13	86,332.68	TR 3B BLK 75 RIVER OAKS SEC 9	CHEVY CHASE DR	001	1994-2011	18										(M) Over 65-Deferred
21	060-151-000-0016	TAYLOR ROBERT G II	9,500,000	333,480.99	83,897.75	TRS L1 M & N1 RIVER OAKS HOMEWOODS	2945 LAZY LANE BLVD	001	2010-2011	2										Over 65, Homestead
22	092-240-000-0004	CN INVESTORS LLC KAMRAN NEZAMI	2,323,815	316,984.30	80,178.00	LT 4 BLK 2 RIVERCREST ESTATES R/P	702 CRESTBEND DR	001	2008-2011	4	2011-14470	P	334	N	3/14/11	5/21/12	5/24/12	12/4/12		Sale Canceled - Paid in Full at Constable's Office
23	081-310-000-0020	COAD JOHN J & LEONA	1,045,000	140,698.16	77,597.07	LT 2O BLK 1 MEMORIAL DRIVE ACRES	409 RANCHO BAUER DR	025	1998-2011	13										Over 65-Deferred
24	012-284-020-0003	CURRENT OWNER	310,694	319,979.85	75,372.00	TR 19D-1 BLK 19 & TR 20E BLK 20 EAST HOUSTON	8802 LIBERTY RD	001	1992-2011	20	2001-22708	P	281	N	4/30/01	11/15/02	11/22/02	7/6/10		Sale Canceled - Environmental Contamination
25	060-159-064-0008	MCLANAHAN ALEXNADER K & ANN C	1,105,570	293,963.72	75,233.23	LT 8 BLK 64 RIVER OAKS SEC 7	3429 LOCKE LN	001	2002-2011	10										Over 65-Deferred
26	018-006-000-0013	KRIEGER DAINTHA	656,441	303,712.42	73,782.97	LT 13 & TR 14A BLK 6 HYDE PARK	1405 HYDE PARK BLVD 10	001	1985-2011	24										Over 65-Deferred
27	075-202-047-0001	FATJO TOM J JR	2,113,840	270,583.10	71,809.97	LT 1 BLK 39 TANGLEWOOD SEC 8	5504 SUGAR HILL DR	001	2006-2011	6										Over 65-Deferred
28	115-782-001-0068	3908 INTERESTS LTD TX LP DG INTERESTS INC GEN PARTNER DAVID GREENBERG PRESIDENT	1,409,233	153,008.07	70,926.15	RES A32-A BLK 1 (IMPS ONLY) (LAND*1157820010038) WILLOWBROOK MALL	7637 FM 1960 RD W B	004	2001-2007	5										Total Exemption - Governmental
29	044-054-000-0004	ARCHEM COMPANY	282,156	137,340.76	69,814.09	TRS 4 8 & 8A ABST 628 J PRUITT	13115 CONKLIN LN	021	1992-2011	20										Environmental Hazard - Archem/Thames Chelsea State Superfund Site (TCEQ lien)
30	127-259-000-0068	KIRBY LOFTS CONDOMINIUM ASSN INC	1,098,075	270,093.24	68,424.76	UNIT 2 (COMMERCIAL) 0815 INT COMMON LAND & ELE KIRBY LOFTS CONDO 2ND AMEND	917 MAIN ST	001	2007-2011	5	2008-69008	P	269	N	11/21/08	1/18/12	3/5/12	9/4/12		(M) Sold to Garza Properties LLC for $410,000
31	034-203-003-0145	FUHRMAN LAWRENCE E (BOB FLOAT	243,065	130,057.38	66,385.37	LTS 145 & 146 & TR 147A SOUTH HOUSTON GARDENS SEC 6	EASTHAVEN BL	021	1992-2011	20										Contaminated property; hazardous waste and EPA problems

City of Houston Top 200
Real Property Delinquent Accounts
Tax Year 2011 (and prior)

	PROPERTY INFORMATION										LITIGATION INFORMATION									
2011	Account	Assessed Party	HCAD Value	HCTO TPI as of July 2012	COH TPI as of July 2012	Legal Description	Situs	ISD	Years Due	Year Count	Cause #	P/I	CRT	AL	Petition	Trial	Judgment	Sale	Resale	Notes
32	068-108-000-0010	GILLESPIE GLORIA E	1,059,618	130,455.84	64,885.02	LT 10 POST OAK GARDENS SEC 2	504 BERING DR 1	001	2001-2011	11										Over 65-Deferred
33	062-022-000-0008	MC GAVRAN URSULA B	747,000	224,475.65	63,876.04	TRS 8 & 9A BLK 11 BRAESWOOD	2321 BLUE BONNET BLVD	001	1995-2011	17										Over 65-Deferred
34	045-070-000-0001	SBMC HEALTHCARE LLC	6,726,948	121,477.94	60,843.23	TR 2 & TR 2 ABST 610 A H OSBORNE ABST 766 W TROTT	8850 LONG POINT RD	025	2011	1										
35	117-076-004-0052	SABERIOON ALI A & GITA H	8,300,000	119,907.80	60,056.81	LTS 52 & 53 BLK 4 STABLEWOOD 2ND AMEND	8823 HARNESS CREEK LN	025	2011	1	2012-54282	P	189	N	9/21/12					Paid in Full
36	126-241-001-0009	11500 SPACE CENTER LLC	5,815,646	117,263.61	58,732.48	RES A9 BLK 1 VILLAGE AT CLEAR POINT CROSSING	11510 SPACE CENTER BLVD	027	2010	1										
37	069-013-000-0012	CLINGER NORMAN E & MARY JO % CLINGER FAMILY TRUST	1,263,612	103,734.32	58,560.85	LT 12 BAYOU WOODS SEC 1	9113 CHATSWORTH DR	025	1997-2011	13										Over 65-Deferred
38	127-575-001-0001	WELLING J FREDERICK	3,565,923	211,282.71	58,196.95	RES A BLK 1 WELLING RESERVE	8 ASBURY PLACE LN	001	2007-2011	5										Over 65-Deferred
39	129-162-001-0001	MOODY NATIONAL CI GRAPEVINE S LP NATIONAL TWO H LP	18,000,000	230,033.25	58,094.21	RES A BLK 1 MARRIOT COURTYARD	7702 MAIN ST 197	001	2011	1										Paid in Full
40	082-536-000-0017	NORTH FOREST ISD CAUSE NO 2009-82140	141,443	113,772.54	57,807.98	RES B (PRORATED 8-2-11) SCENIC WOODS	BRETSHIRE DR	012	1989-2011	23	2009-82140	I	190	N	12/31/09	11/3/10	3/31/11	8/2/11	8/7/12	SO to North Forest ISD on 8/2/11. Sold to Ahmad Adil Manzoor for $2,076.00
41	041-070-000-0125	NUTRO PRODUCTS CORP	426,054	247,980.03	57,729.95	TRS 21 22 23 & 24 ABST 114 W M BLACK	7610 WALLISVILLE RD	001	2001-2011	11	2004-56331	P	334	N	10/11/04	1/19/09	1/22/09	5/5/09		Sale Canceled - Environmental Contamination
42	040-198-000-0025	HOUSTON LAND & TRUST CO	10,387	242,082.26	57,085.67	744 U/D INT IN PT TR 12A-2 ABST 9 CALLAHAN & VINCE	LAWNDALE	001	1992-2011	20	2004-55459	P	269	N	9/30/04	10/14/05	10/25/05	10/2/07		(M) Sale Canceled - Unsellable per Interlocal. Very long slivers of land adjacent to railroad tracks and HWY 288
43	119-584-023-0001	LIPMAN STANLEY & VIVIAN	1,150,000	248,559.16	57,076.70	UNIT 231 FLR 23 .0099 INT COMMON LAND & ELE VILLA D'ESTE CONDO 3RD AMEND	1000 UPTOWN PARK BLVD 0	001	2002-2009	8										Over 65-Deferred
44	092-343-000-0019	OWENS HATTIE % OWENS FAMILY LIVING TRST	920,738	141,464.68	56,667.63	LT 19 BLK 27 AYRSHIRE SEC 14	4135 GAIRLOCH LN	001	1991-2011	14										Over 65-Deferred
45	061-137-064-0012	JACKSON ARTHUR L & SANDRA	544,669	208,105.97	55,078.56	LT 12 BLK 64 RIVERSIDE TERRACE SEC 12	4222 ROSENEATH DR	001	1994-2011	18										Over 65-Deferred
46	088-190-000-0140	HARRIS PATRICIA D	228,142	94,112.11	55,039.21	LTS 140 & 141 BLK 6 DORCHESTER PLACE	9229 WILOAK ST	012	1987-2011	25										Disability Deferred
47	044-054-000-0007	PASADENA ISD	242,447	103,995.30	53,863.22	TR 7 ABST 628 J PRUITT	13103 CONKLIN	021	1991-2003	13	1998-58143	I	215		7/23/99	3/9/00	3/9/00	10/7/03		(M) SO to Pasadena ISD 10/7/03 Environmental Hazzard
48	127-259-000-0067	KIRBY LOFTS CONDOMINIUM ASSN INC	997,410	205,738.65	52,128.46	UNIT B1 (COMMERCIAL) .0669 INT COMMON LAND & ELE KIRBY LOFTS CONDO 2ND AMEND	917 MAIN ST	001	2007-2011	5	2008-69008	P	269	N	11/21/08	1/18/12	3/5/12	9/4/12		(M) Sold to 260 El Dorado, LLC for $278,000
49	040-228-000-0597	PULTE HOMES OF TEXAS LP	5,727,872	113,250.13	51,806.88	TR 4P ABST 26 D HARRIS	LAKE SUPERIOR LN	018	2011	1										Paid In Full
50	089-237-000-0009	THORP JOHNNIE & PAULA M	247,405	185,622.20	51,483.77	LT 9 BLK 26 WILLOW MEADOWS SEC 10	9902 CLIFFWOOD DR	001	1986-2011	26										Over 65-Deferred
51	030-017-019-0050	NORTH FOREST ISD CAUSE NO 333254-402	251,965	102,341.20	51,416.16	LTS 51 & 52 & TR 50A BLK G (PRORATED 2-1-11) LIBERTY ROAD MANOR SEC 6	5806 N WAYSIDE DR	012	1994-2011	18	2009-08864	P	165	Y	2/13/09	11/30/11	2/8/12	2/1/11		SO to NFISD on 2/1/11 - Paid in Full
52	041-090-000-0218	BARACLES SEAFOOD BOUTIQUE INC	347,489	224,343.29	51,167.04	TR 38L-4 ABST 134 J R BLACK	9409 S GESSNER DR	001	1995-2011	17	2011-48671	P	281	N	8/22/11	2/20/12	2/22/12	3/5/13		(M) Paid in Full
53	040-239-000-0078	LB CRESCENT CITY LP	4,000,000	226,692.35	51,086.36	TR 36 ABST 27 J R HARRIS	8501 BROADWAY BLVD 328	001	2006	1										(M) Paid in Full
54	020-036-000-0038	CARDENAS FRANISCO & YOLANDA	520,427	196,508.37	49,562.92	LTS 38 THRU 43 BLK 40 HOUSTON HEIGHTS	421 W 24TH ST	001	1997-2011	15										Over 65, Homestead
55	117-600-001-0023	PERKINS MARGARET VERHEUL	600,435	189,561.19	48,622.62	LT 23 BLK 1 VILLAGE AT WOODWAY SQUARE 2	1303 WINROCK BLVD	001	2001-2011	11	2002-57637	P	270	N	11/7/02	2/25/03	5/15/03	6/2/09		Sale Canceled - Over 65-Deferred
56	042-064-000-0001	NEW SAIGON DEVELOPMENT LLC	-	96,819.74	48,521.16	TRS 1 1B & 1C ABST 210 H A COBB	BEECHNUT ST	008	2008	1	2009-52689	I	127	N	9/29/10					
57	061-135-054-0027	MIDDLETON WINNIE LEE % CAROLYN HALL	469,399	101,698.57	48,063.58	LTS 28 & 29 & TR 27 BLK 54 RIVERSIDE TERRACE SEC 10	3612 RIO VISTA ST	001	1990-2011	22										Over 65-Deferred
58	065-124-027-0598	BEAL ANTHONY W ESTATE % SHARON C STODGHILL	220,355	202,273.73	47,691.67	LTS 598 & 599 BLK 27 KASHMERE GARDENS	5101 LOCKWOOD DR	001	1992-2011	20	2007-25211	P	61	Y	4/27/07	4/12/11	6/7/11	9/6/11		(M) Sale Canceled - unsecured vacant building
59	041-007-016-0078	MAKRIS STELLA K	275,000	161,007.12	47,452.55	TR 27 ABST 51 L MOORE	4628 ROSENEATH DR	001	1990-2011	22										Over 65-Deferred
60	130-695-008-0052	NEW SAIGON DEVELOPMENT LLC	2,436,504	99,332.76	46,315.99	RES A BLK 8 NEW HORIZON VILLAS	BEECHNUT RD	008	2010-2011	2	2009-52689	I	127	N	9/29/10					
61	115-578-007-0001	GRAHAM DOYLE A & MARY H % GRAHAM 2002 TRUST	1,122,000	155,952.25	45,633.46	UNIT 7NE FLOOR 7 .0069 INT COMMON LAND & ELE THE HUNTINGDON CONDO 18TH AMEND TO 3RD A	2121 KIRBY DR 7	001	2003-2011	9										Over 65-Deferred

City of Houston Top 200
Real Property Delinquent Accounts
Tax Year 2011 (and prior)

			PROPERTY INFORMATION								LITIGATION INFORMATION									
2011	Account	Assessed Party	HCAD Value	HCTO TPI as of July 2012	COH TPI as of July 2012	Legal Description	Situs	ISD	Years Due	Year Count	Cause #	P/I	CRT	AL	Petition	Trial	Judgment	Sale	Resale	Notes
62	061-107-000-0020	WHITE LAWRENCE E	365,732	85,486.67	45,306.57	LTS 8 & 9 & TR 7 BLK 15 RIVERSIDE TERRACE SEC 1	2520 ROSEDALE ST	001	1992-2011	20										Over 65, Homestead
63	043-228-000-0072	AERO SERVICES INTL INC	-	190,030.49	44,826.24	POSSESSORY INT - HOBBY AIRPORT (PARENT*0432280000055) TR 2 ABST 562 P MAHAN	9000 RANDOLPH ST	001	1991-2007	17										Hanger SR-8 COH leased to Wilson Air Center-Houston, Inc. Account inactivated for 08-09. Company forfeited existance in 1998.
64	016-266-000-0091	ANDREWS RAWLE DR ESTATE OF % DR RONALD ANDREWS	139,827	96,116.98	44,811.27	TR 66B OF LT 66 BLK 4 HIGHLAND ACRE HOMES	7901 W MONTGOMERY RD	009	1992-2011	20	2005-21726	P	295	N	3/31/05	6/9/09	7/24/09	2/2/10		Sale Canceled - Dangerous Building
65	041-090-000-0162	BARNACLE SEAFOOD BOUTIQUE	464,422	234,148.21	44,605.87	TR 38L ABST 134 J R BLACK	9401 S GESSNER DR	001	1999-2011	13	2011-48671	P	281	N	8/22/11	2/20/12	2/22/12	3/5/13		(M) Sale Canceled - Partial Payment
66	005-045-000-0011	FALLS LEOLA C & RUTH L	267,423	189,006.64	44,327.75	LT 1 & TRS 2A 5A & 10A BLK 87 BAKER W R SSBB	1601 RUTHVEN ST	001	1998-2011	13	2004-56301	P	281	N	10/11/04	7/15/05	7/22/05	6/6/06		Sale Canceled - Religious Exemption
67	042-216-001-0001	STANDCO INDUSTRIES INC	1,319,254	174,257.74	44,075.82	TR 1 ABST 327 S M HARRIS	2701 CLINTON DR	001	2008-2011	4										
68	124-863-001-0001	PINNACLE REALTY ADVISORS INC	1,153,824	173,524.48	43,893.83	RES A BLK 1 (BLDGS 1-19) HOHL APTS	W TIDWELL RD	001	2008-2011	4	2009-68171	P	157	N	10/23/09	10/2/12				Paid in Full
69	093-211-000-0572	LITTLE CLIFTON W JR & CLARICE M	314,700	141,275.36	43,656.01	LT 572 BLK 21 BRIARGROVE PARK SEC 1	10019 BORDLEY DR	001	1987-2011	25										Over 65-Deferred
70	112-986-000-0035	CLIFTON B F & BETTY J	295,729	61,386.91	43,359.37	LT 36 & TR 35 BARKER PLACE T/H	15600 BARKERS LANDING RD	019	1989-2011	23										Over 65-Deferred
71	034-203-003-0202	INTERCOASTAL REFINING CO	59,847	81,391.78	43,352.36	TRS 4 THRU 9 IN 144 SOUTH HOUSTON GARDENS SEC 6	9334 CANNIFF ST	021	1983-2011	29	2003-10657 2011-37643	P I	164 133	N	2/28/03 6/23/11	1/15/09	1/15/09			Environmental Hazzard
72	100-002-000-0001	OROURKE BURKE E MICHAEL	341,525	59,243.44	42,516.56	LT 1 BLK 1 WESTCHESTER SEC 1	211 GREENPARK DR	025	1990-2011	22										Over 65-Deferred
73	065-124-027-0595	HARRIS COUNTY ET AL SUIT NO 2007-25211	71,775	169,822.51	42,286.76	LTS 595 596 & 597 BLK 27 (PRORATED 9-6-11) KASHMERE GARDENS	5001 LOCKWOOD	001	1987-2010	24	2007-25211	P	81	Y	4/27/07	4/12/11	6/7/11	9/6/11	7/3/12	(M) SO to HC on 9/6/11. Sold to Jerry Crawford for $75,000
74	069-003-009-0001	DUFFY GREGORY T	162,636	179,187.34	42,167.92	LT 1 BLK 9 AIRPORT GARDENS	8102 BRANIFF ST	001	1992-2011	20	2007-25887	P	270	N	4/30/07	5/19/09	7/1/09	11/3/09		Sale Canceled - Vacant metal warehouse
75	057-011-000-0021	BARBERENA PEDRO M & ROSE	168,705	154,906.69	41,948.20	TR 7B JOHN FARMER	7315 JENSEN DR	001	1984-2011	27	2004-10008	P	113	N	2/27/04	7/30/04	8/16/04			Disability-Deferred
76	054-095-000-0012	MADDOX CAROL H	570,984	134,132.81	41,945.72	LT 12 BLK 33 SOUTHAMPTON PLACE	1821 ALBANS RD	001	1993-2011	18										Over 65-Deferred
77	099-143-000-0008	MC COLLUM KATHRYN	359,966	55,758.30	41,729.50	LT 8 BLK 11 NOTTINGHAM FOREST SEC 6	14210 BROADGREEN DR	025	1995-2011	17										Over 65-Deferred
78	114-320-002-0052	GATES JOHN J TRUSTEE OF TRIUMP MORTGAGE INC	50,462	186,587.79	41,679.19	TR A ADJ BLK 2 (IMPS*1143200020051) REFLECTIONS SEC 1	WESTHEIMER RD	001	1999-2011	13										Unsellable - CenterPoint Energy easement with transmission towers.
79	043-228-000-0071	CITY OF HOUSTON	-	179,434.40	41,411.13	TRS 2 3 & 4 POSSESSORY INT EXEMPT LAND*0432280000015 HOBBY AIRPORT ABST 562 P MAHAN	7600 AIRPORT BLVD	001	1989-2002	14										(M) Actually National Car Rental and is associated with -0041 and -0065. Inactive as of 2008, total exemption 2003-2008
80	061-134-052-0003	THOMPSON CLARISSA J EST OF	248,636	133,697.45	41,205.90	TRS 3 & 4A BLK 52 RIVERSIDE TERRACE SEC 8	3305 PARKWOOD DR	001	1991-2011	21	2011-34016	P	189	N	6/13/11	5/9/12	6/22/12	2/5/13		Sale Canceled - Paid in Full
81	078-009-009-0007	LEMUS LUIS JR	449,526	120,273.36	41,069.82	LT 7 BLK 9 BRIARCROFT	5619 DEL MONTE DR	001	1992-2011	13	1995-58577	P	190	N	12/22/95	6/27/96	7/11/96			Over 65, Homestead
82	060-159-056-0012	HOLCOMBE DON R & JOAN B	975,000	126,248.34	40,865.88	LT 12 BLK 56 RIVER OAKS SEC 12	28 TIEL WAY	001	2004-2011	8										Over 65-Deferred
83	060-148-023-0006	CRAFT HERBERT M	1,122,600	142,115.77	40,277.05	LT 6 BLK 23 RIVER OAKS SEC 4	3239 REBA DR	001	2005-2011	7										Over 65-Deferred
84	083-196-000-0011	MCCOY PATRICIA	217,490	139,920.51	40,015.19	LT 11 BLK 5 BRAES MANOR SEC 2	8611 TIMBERSIDE DR	001	1985-2011	27										Over 65-Deferred
85	093-211-000-0557	WESTBROOK A A MRS	326,933	124,053.69	40,003.61	LT 557 BLK 21 BRIARGROVE PARK SEC 1	10018 VALLEY FORGE DR	001	1991-2011	21										Over 65-Deferred
86	106-123-000-0001	PATAMATA THOTA LTD PTNR	4,400,000	86,995.77	39,796.68	BLK 9 FAWNDALE CENTER	7947 GROW LN 337	004	2011	1										Paid in Full
87	071-059-002-0019	MYERS ROY	175,817	168,795.80	39,749.77	LT 19 & TRS 20A & 21A BLK 2 PINE GROVE	70 NEYLAND ST	001	1992-2011	20	2002-42157	P	164	N	8/15/02	10/20/04	11/10/04	9/4/07		Sale Canceled - Environmental Contamination
88	117-600-001-0015	PERKINS L DON & VIRGINIA B	572,881	126,093.20	39,728.83	LT 15 BLK 1 VILLAGE AT WOODWAY SQUARE 2	1319 WINROCK BLVD	001	2001-2011	11										Over 65-Deferred
89	090-168-001-0006	GENERAL CONSULATE OF EQUATORIAL GUINEA	3,602,196	156,007.01	39,485.46	TR 1A BLK 5 SHARPSTOWN IND PK SEC 2 R/P	6401 SOUTHWEST FWY	001	2008-2009	2										Foreign Government Exempt
90	041-007-021-0066	HOUSTON COATING ENG INC	174,496	163,211.30	38,451.07	TR 20B ABST 51 L MOORE	1923 KOLFAHL ST	001	1992-2011	19	2007-45205	P	295	Y	7/31/07	10/28/08	12/1/08	10/6/09		Sale Canceled - Environmental Contamination
91	064-005-000-0002	GIBSON EARNEST III	281,983	159,431.56	38,290.59	TR 2 CALUMET LAWN	2010 CALUMET ST	001	1993-2011	18	2011-62569	P	190	N	10/21/11	9/12/12	10/22/12	2/5/13		Sold to Carlos H. Pedemonte and Ana M. Sanchez for $218,000
92	095-113-000-0012	THOMAS MARCELLA L	384,003	49,692.23	37,862.10	LT 12 BLK 3 NOTTINGHAM SEC 1	13819 PEBBLEBROOK DR	025	1991-2011	21										Over 65-Deferred

City of Houston Top 200
Real Property Delinquent Accounts
Tax Year 2011 (and prior)

	PROPERTY INFORMATION										LITIGATION INFORMATION									
2011	Account	Assessed Party	HCAD Value	HCTO TPI as of July 2012	COH TPI as of July 2012	Legal Description	Situs	ISD	Years Due	Year Count	Cause #	P/I	CRT	AL	Petition	Trial	Judgment	Sale	Resale	Notes
93	041-090-000-0110	HARRIS COUNTY ET AL CAUSE NO 2003 42409	147,888	162,686.36	37,585.57	TR 33 ABST 134 J R BLACK	7505 WANDA LN	001	1992-2005	14	2003-42409	P	234	Y	7/31/03	8/19/05	8/26/05	1/3/06		Wanda Ln. Park
94	094-319-000-0012	GROGIN GERALD K & HELAINE REVOCABLE LIVING TRUST	356,967	108,622.51	37,331.71	LT 12 BLK 46 MEYERLAND SEC 6A	5142 N BRAESWOOD BLVD	001	1994-2011	18										Over 65-Deferred
95	015-129-000-0052	HFB QALICB LLC ATTN BRIAN GREENE	4,079,426	146,100.33	36,897.18	TR 10 GLENDALE	555 ALEEN ST	001	2011	1										Paid in Full
96	013-025-000-0018	BOZALINA BETTY	149,077	147,498.93	36,868.95	TRS 15A & 16A BLK 20 EASTWOOD	4711 MCKINNEY ST	001	1987-2011	25										Over 65-Deferred
97	092-099-000-0013	LEDER ARCHIE A	800,000	114,370.71	36,858.05	LT 13 BLK 74 TANGLEWOOD SEC 15	6102 RIVERVIEW WAY	001	2004-2011	8										Over 65-Deferred
98	072-082-001-0017	RODRIGUEZ CESAC R & MAGDALENA	2,494,700	145,612.39	36,769.36	TRS 17A & 17B BLK 1 RIVERCREST	38 E RIVERCREST DR	001	2010-2011	2	2011-61300	P	190	N	10/14/11					
99	073-133-005-0021	FREEMAN PAUL S	668,307	130,201.50	36,721.03	LT 21 BLK 4 ROYDEN OAKS SEC 1	3705 ELLA LEE LN	001	2000-2011	12										Over 65-Deferred
100	100-250-000-0047	LINDSEY HELENE JEWEL	100,000	58,962.19	36,593.76	LTS 47 & 48 BLK 3 CALGARY WOODS	5102 FARB DR	012	1986-2011	26										Over 65-Deferred
101	068-023-002-0003	KOHLHAUSEN FREDRICK W JR	1,662,738	144,430.06	36,488.47	LT 3 BLK 2 CRESTWOOD	420 CRESTWOOD DR	001	2008-2011	4										Over 65-Deferred
102	077-245-005-0004	DAVIS C MICHAEL	900,000	143,969.46	36,084.92	LT 4 BLK 5 AFTON OAKS SEC 1	3123 KETTERING DR	001	2006-2011	6	2009-05496	P	234	N	1/30/09	1/13/11	1/19/11	7/5/11		Sale Canceled - Over 65-Deferred
103	046-205-000-0021	WMF AIRPORT HOTEL LTD	4,329,957	71,941.68	36,032.60	TR 3J ABST 1113 G W SHERRICK	8611 AIRPORT BLVD 194	021	2011	1										
104	066-075-001-0017	PERRY HOWARD PERRY JOE JR STERLING BERTHA ANN &	123,058	141,007.48	35,836.64	LT 17 BLK 1 NORTH MACGREGOR OAKS	3225 BINZ ST	001	1984-2011	28	2004-16608	P	55	Y	3/31/04	5/9/06	5/31/06	10/5/10		Sale Canceled - Over 65-Deferred
105	077-241-001-0018	PROPERTY INVESTMENT CENTRAL INC	640,053	77,778.85	35,788.46	TR 21 BLK A 017*G0351300-000-A00-RES-001 GARDEN CITY PARK SEC 1	9999 W MONTGOMERY RD	017	2005-2011	7	2010-17949	I	234	N	3/18/10	2/26/13				Paid in Full
106	108-623-000-0002	530 PROPERTIES LLC	1,882,818	77,456.84	35,477.98	RES H1 GREENBRIAR NORTH SEC 1	530 N SAM HOUSTON PKY	009	2010-2011	2	2011-50019	P	164	N	8/26/11					Paid in Full
107	066-046-025-0003	EVANS ROSIE	269,871	114,191.93	35,329.13	TRS 3 & 4 BLK 25 GARDEN OAKS SEC 2	701 W 39TH ST	001	1991-2011	21										Over 65-Deferred
108	029-193-000-0011	SAUDEDO EDMUNDO	71,515	156,444.56	35,054.13	LTS 11 12 13 & 14 BLK 3 PORT HOUSTON SSBB	7414 WINGATE ST	001	1992-2011	20	2007-45206	P	333	N	7/31/07	2/5/08	2/18/08	2/3/09		
109	041-028-003-0030	VICTORIA PLACE PARTNERSHIP	253,600	146,799.50	34,778.26	TR 11F ABST 72 J D TAYOR	FONDREN RD	001	1995-2011	17	2011-62555	P	164	N	10/21/11	1/14/13				Driveway easement for apartments at Fondren and Westheimer - not suitable for sale
110	094-306-000-0024	EPSTEIN JEROME J	345,000	106,818.36	34,735.52	LT 24 BLK 24 MEYERLAND SEC 8 R/P I	5310 BRAESHEATHER DR	001	1994-2011	18										Over 65-Deferred
111	117-640-002-0003	RONN BENJAMIN & JOAN K	391,474	52,646.70	34,582.68	LT 3 BLK 2 RIDGEWOOD PLACE	1254 RIDGEWOOD PL	025	1997-2011	15										Over 65-Deferred
112	127-556-001-0001	SHAEEN MUHAMMAD F	1,107,063	74,334.18	34,139.78	RES A BLK 1 FIVE STAR WHOLESALE	510 MID LANE DR	009	2009-2011	3	2010-70638	I	190	N	10/25/10					
113	050-226-000-0009	SIEGLER HELENE ANTOINETTE A	8,344,606	100,691.11	33,885.48	LT B & TR F1 SHADYSIDE	1 LONGFELLOW LN	001	2011	1										Over 65-Deferred
114	073-180-004-0704	LOTT CALVIN SR & EUNICE % LOTT FAMILY TRUST	150,624	67,604.43	33,554.37	LTS 703 704 & 705 BUCKINGHAM PLACE SEC 4	9218 HEATHERSIDE ST	012	1986-2009	20	1990-24125	P	334	N	5/11/90	2/18/92	3/27/95			Over 65-Deferred
115	072-022-004-0013	MARION GEORGE JR & ESTHER	107,656	142,315.43	33,463.92	LT 13 BLK 4 EPSOM DOWNS PLACE	10048 JENSEN DR	001	1992-2011	20	2003-18980	P	157	Y	4/1/03	3/12/04	4/6/04	5/4/10		Sale Canceled - Environmental Contamination
116	035-028-053-0019	MORRIS BENJAMIN	225,863	111,390.94	32,770.37	LT 19 BLK 53 STUDE SEC 2	723 E 7TH ST	001	1983-2011	29										Disability Deferred
117	115-178-000-0006	GUYER JOE E ESTATE OF	743,413	98,207.92	32,115.70	LT 6 WOODWAY OAKS	12 WOODWAY OAKS LN	001	2005-2011	7										Paid in Full
118	060-016-026-0010	NERVIS ROBERT C II NERVIS-HOYLE PEGGY J	65,000	136,778.46	31,828.09	W 100 FT OF LT 10 & E 25 FT OF 11 BLK 26 GARDEN VILLAS	6860 DILLON ST	001	1999-2011	13	2008-25251	P	80	N	4/25/08	11/18/08	3/24/09	11/1/11		Sale Canceled - Bankruptcy
119	016-278-001-0079	NASH CHARLIE	125,256	114,847.59	31,690.12	LT 79 BLK 1A HIGHLAND HEIGHTS	5631 TUSKEGEE ST	001	1983-2011	26	2003-36522	P	234	Y	6/30/03	1/20/06	2/7/06	8/1/06		Sale Canceled - Over 65-Deferred
120	073-133-007-0014	COOK JOHN	652,639	109,719.13	31,663.32	LT 14 BLK 6 ROYDEN OAKS SEC 1	2313 MACONDA LN	001	2001-2011	11										Over 65-Deferred
121	084-590-000-0011	NASS WALTER P JR & BETTY M	460,436	46,173.81	31,617.84	LT 11 BLK 3 MEMORIAL FOREST SEC 1 R/P	12222 OLD OAKS DR	025	1997-2011	15										Over 65-Deferred
122	029-172-003-0011	SULLIVAN RITA TREEND SULLIVAN RITA T REVOCABLE TRUST	357,081	123,558.88	31,545.03	LT 11 BLK 15 PLAINVIEW SEC 2	2312 HAZARD ST	001	1991-2011	21										Over 65-Deferred
123	061-135-054-0017	JOHNSON RUBYE M	456,983	93,474.99	31,542.78	LT 17 BLK 54 RIVERSIDE TERRACE SEC 10	3429 N PARKWOOD DR	001	1996-2010	15										Over 65-Deferred
124	019-182-002-0004	WASHINGTON ROMANUEL L JR	253,629	132,061.80	31,492.39	LT 4 BLK B HOLMAN OUTLOT 39	3300 CRAWFORD ST	001	1987-2011	25	2004-16517	P	61	N	3/31/04	5/27/05	6/2/05	8/4/09		Sale Canceled - Over 65-Deferred

City of Houston Top 200
Real Property Delinquent Accounts
Tax Year 2011 (and prior)

	PROPERTY INFORMATION										LITIGATION INFORMATION									
2011	Account	Assessed Party	HCAD Value	HCTO TPI as of July 2012	COH TPI as of July 2012	Legal Description	Situs	ISD	Years Due	Year Count	Cause #	P/I	CRT	AL	Petition	Trial	Judgment	Sale	Resale	Notes
125	054-122-000-0004	WEITINGER DON A & BEVERLY	680,439	96,000.85	31,375.11	LTS 3 & 4 BLK 14 CAMP LOGAN SEC 1	6411 RODRIGO ST	001	2006-2011	6										Over 65-Deferred
126	075-141-006-0015	BOANERGES JAMES ET UX	1,242,630	113,456.39	31,178.98	LT 15 BLK 6 PINE SHADOWS	210 PINE SHADOWS DR	001	2007-2011	5										Over 65-Deferred
127	020-121-000-0036	WILLIAMS FLOYD N SR	328,378	121,945.06	31,098.99	LTS 36 37 & 38 BLK 125 HOUSTON HEIGHTS	817 W 17TH ST	001	1991-2011	20										Over 65-Deferred
128	071-029-009-0259	SMITH ERNEST	119,366	51,345.62	30,687.10	LT 259 BLK 9 BARCLAY PLACE SEC 1	9403 SPAULDING ST	012	1989-2011	23										Over 65-Deferred
129	093-221-000-0861	RICHARDS GEORGE W & CHARLOTTE P	623,439	99,487.64	29,974.23	LT 861 BLK 31 BRIARGROVE PARK SEC 1	10318 BRIAR DR	001	2003-2011	9										Over 65-Deferred
130	064-088-000-0030	RAMSEY WALTER L & NANCY	655,304	97,939.18	29,890.57	TRS 30 & 31A BLK 3 SOUTHGATE	2142 DRYDEN RD	001	2003-2011	9										Over 65-Deferred
131	050-280-000-0049	FIQUEROA EPIFANIO & DORA H	-	126,370.81	29,587.77	LT 3 (OMITTED IMPS) (LAND*0502800000003) STEWART	VANDALIA WAY	001	2004-2008	5	2012-15089	P	80	N	3/19/12	10/23/12				Paid in Full
132	126-184-001-0001	BARAWID FLOR DE LYS L	787,112	123,497.88	29,489.25	RES A BLK 1 NAVIGATION & YORK	3411 NAVIGATION BLVD	001	2008-2011	4										
133	041-028-003-0033	TTC PLZA LTD	3,252,626	116,489.37	29,419.03	TR 11C ABST 72 J D TAYLOR	2401 FONDREN RD	001	2011	1										(M) Paid in Full
134	096-579-000-0017	HANCE STEPHEN BRANCH KIMBERLY A	1,250,000	103,729.62	29,408.05	LT 17 BLK 1 & TR 17C ABST 697 C SAGE INDIAN TRAIL SEC 1	5847 INDIAN TRL	001	2008-2011	4										Disability Deferred
135	038-273-000-0004	AUTE MAHARI GARZA SEMERALUL HAMID OSMAN	123,565	125,764.49	29,325.57	LTS 4 5 & 6 STILES SEC 1	3018 SUMPTER ST	001	1996-2011	16	2005-42328	OP	151	N,Y	6/30/05	7/28/06	8/15/06	12/5/06		Sale Canceled - former gas station
136	124-484-001-0003	CLIFFDALE ASHTON LP ETAL	-	123,028.87	29,324.61	RES A BLK 1 (OMITTED IMPS) (LAND*1244840010001) SOUTH MEDICAL CENTER PLACE	10600 MAIN ST	001	2005-2009	5										
137	052-223-000-0018	SMETEK PETER P JR	378,073	123,536.64	28,999.66	LT 18 BLK 3 MANDELL PLACE	1628 MARSHALL ST	001	2002-2011	9										Over 65-Deferred
138	021-190-088-0011	FLEMING ODESSA A	191,245	31,112.35	28,986.97	LT 11 BLK 88 IRVINGTON	4802 ELSER ST	001	1984-2011	24										Over 65-Deferred
139	061-135-054-0001	FREEMAN T F	350,148	85,291.73	28,982.81	LT 1 BLK 54 RIVERSIDE TERRACE SEC 10	3402 S MACGREGOR WAY	001	1992-2011	20										Over 65, Homestead
140	061-117-000-0005	FULLER GLORIA G	266,704	106,951.34	28,714.58	TRS 5 & 6A BLK 24 RIVERSIDE TERRACE SEC 3	2421 SOUTHMORE BLVD	001	1991-2011	21										Over 65-Deferred
141	040-062-000-0047	ORIGINAL DESIGNER HOMES INC	638,225	113,389.33	28,684.89	TRS 5A 5B & 5C LTS 1 & 10 & TR 76A BLK 76 BROOKE SMITH ABST 1 J AUSTIN	100 LOUISE ST	001	2008-2011	4	2012-32662	P	157	N	6/8/12	12/4/12				Paid in Full
142	131-543-001-0001	CAS GROUP LLC	3,166,740	113,413.44	28,642.21	RES A BLK 1 CHENEVERT CROSSING	1712 PEASE ST	001	2011	1	2012-48039	P	129	N	8/24/12					Paid in Full
143	075-202-037-0015	TAYLOR THOMAS F	398,278	56,955.29	28,622.85	LT 15 BLK 20 TANGLEWOOD SEC 8	1166 CHIMNEY ROCK RD	001	1996-2011	16										Over 65-Deferred
144	119-958-000-0002	GLOBAL ATLAS INC	3,164,126	62,560.32	28,618.56	RES B AMEND PARKSEDGE DETENTION FACILITY	11440 CLAY RD 69	004	2011	1										Paid in Full
145	046-122-000-0010	CES ENVIRONMENTAL SVCS % MATTN BOWMAN	1,271,574	112,993.69	28,570.97	TRS 7A 9A 10A 11C 12A 19 22 & 23 ABST 1020 WCRR CO SEC 2	4904 GRIGGS RD	001	2009-2011	3										
146	053-025-000-0006	BRYANT CAROLINE & LEAH & WASHINGTON EMMA L	147,908	122,874.91	28,475.01	LTS 6 & 7 BLK 13 FOREST HOME	3220 HOLMAN ST 10	001	1987-2011	25	2003-54948	P	125	Y	9/30/03	4/29/05	5/5/05	2/6/09		Sale Canceled - Over 65, Homestead
147	042-066-000-0030	GASPARD ROCHELLE	715,613	114,514.24	28,349.53	TR 13 ABST 212 J CHRISTY	2011 BINZ ST 8	001	2003-2011	9										Disability Deferred
148	016-264-000-0006	ADAMS HERMAN E JR	247,024	39,213.13	28,037.07	LT 6 & TR 7B-1 OF LT 7 BLK 2 HIGHLAND ACRE HOMES	1301 ESTHER DR	009	1984-2011	27										Disability Deferred
149	041-017-008-0050	WILDBUR DAVID	906,580	101,644.33	27,998.11	TR 5 ABST 61 A C REYNOLDS	2221 W ALABAMA ST	001	2005-2011	7										Over 65-Deferred
150	051-374-000-0026	VOTAW BURLA H	308,173	46,381.00	27,800.45	LT 26 BLK 2 WOODSON PLACE	901 REDAN ST	001	1984-2011	28										Over 65-Deferred
151	061-121-000-0029	KYLE ODIS E	204,993	128,343.26	27,735.60	LT 30 & TR 29 BLK 27 RIVERSIDE TERRACE SEC 4	2425 CALUMET ST	001	2000-2011	12	2009-08888	P	281	Y	2/13/09	2/3/11	2/3/11	5/3/11		Sale canceled - Over 65, Homestead
152	033-215-002-0001	OWENS ROY JR & CAMILLA	160,000	115,854.95	27,402.07	LTS 1 2 3 & 4 BLK 2 FOSTER PLACE	4100 HULL ST	001	1998-2011	14										Disabled Veteran
153	042-230-000-0536	CITY OF HOUSTON	100,788	113,484.39	27,310.91	TR 45B ABST 329 J T HARRELL	1717 BENNINGTON ST	001	1985-2009	25	2006-06139	P	189	N	1/31/06	4/8/08	4/28/08	12/1/09	12/4/12	(M) SO to COH on 12/1/09 Unsecured vacant house Sold to David Fernando Cativo for $19,000
154	124-341-001-0004	RNP INVESTMENTS INC	829,712	107,571.31	27,232.71	RES A3 BLK 1 PARK SOUTHWEST BELTWAY BUSINESS	11821 S SAM HOUSTON PKY	001	2007-2010	4	2012-30130	P	334	N	5/29/12					Paid in Full

City of Houston Top 200
Real Property Delinquent Accounts
Tax Year 2011 (and prior)

	PROPERTY INFORMATION										LITIGATION INFORMATION									
2011	Account	Assessed Party	HCAD Value	HCTO TPI as of July 2012	COH TPI as of July 2012	Legal Description	Situs	ISD	Years Due	Year Count	Cause #	P/I	CRT	AL	Petition	Trial	Judgment	Sale	Resale	Notes
155	043-063-000-0213	HOUSTON HILLS INC	-	117,471.15	27,136.68	POSSESSORY INTEREST IMPS ONLY (LAND*0430630000170) TR 2 (OMMITTED) ABST 397 HT&BRR CO SEC 5	9720 RUFFINO RD	001	1996-2006	11										Underlying land in government exempt (City of West University Place)
156	089-310-000-0024	DITTA JOSIE % DITTA VINCENT J ESTATE	283,263	80,908.52	26,973.07	LT 24 BLK 24 BRIARMEADOW SEC 1	7914 WINDSWEPT LN	001	1998-2011	14										Over 65-Deferred (Surviving Spouse)
157	117-322-001-0005	WB SAM HOUSTON LLC	2,976,181	106,588.78	26,918.66	RES E4 BLK 1 CITYWEST PLACE SEC 2	2610 W SAM HOUSTON PKY	001	2011	1	2012-48021	P	157	N	8/24/12					Paid in Full
158	041-028-003-0040	TTC PLAZA LTD	2,960,880	106,040.78	26,780.27	TR 11D ABST 72 J D TAYLOR	PINEY PT	001	2011	1										(M) Paid in Full
159	045-180-001-0019	ISTER CORPORATION	130,699	112,824.26	26,709.87	TR 1K HOUSTON INDUSTRIAL DIST U/R ABST 877 D WHITE	12232 ROBIN BLVD	001	1993-2011	19	1999-49590	P	61	N	9/30/99	12/8/00	12/13/00	3/3/09		(M) Sale Canceled - unsecure metal building
160	099-143-000-0006	WOLF MARY C	376,843	39,362.76	26,479.29	LT 6 BLK 11 NOTTINGHAM FOREST SEC 6	14203 CHADBOURNE DR	025	2000-2011	12										Over 65-Deferred
161	042-176-000-0059	JACQUOT WILLARD	168,757	113,740.53	26,357.18	TRS 8D & 8G (IMPS ONLY) (LAND*0421760000060) ABST 306 C GOODRICH	7446 MARTIN LUTHER KING	001	1992-2011	19	2004-34932	P	164	N	6/30/04	6/17/05	8/24/05	12/6/05		Sale Canceled - Vacant gas station
162	102-368-000-0005	HARRIS BILL J & NELLWYN A	579,273	93,367.29	26,298.62	TR 4A TRIANON PLACE SEC 1	5443 JOHN DREAPER DR	001	2002-2010	9										Over 65-Deferred
163	019-134-000-0001	COLLECTIVE BALDWIN PARK CONDOMINIUMS LP	630,000	103,891.99	26,281.30	LTS 1 2 & 3 & TR 10 BLK 4 HOLMAN OUTLOT 29	1525 ELGIN ST	001	2008-2011	4	2012-20824	P	234	N	4/13/12					(M) Paid in Full
164	095-112-000-0002	RICKETTS SARA	368,238	33,147.10	26,270.07	LT 2 BLK 2 NOTTINGHAM SEC 1	13927 TAYLORCREST RD	025	1994-2011	13										Over 65-Deferred
165	070-083-005-0002	HILL DENNARD L JR	229,000	111,829.60	26,265.00	LT 2 & TR 3A BLK 5 TIMBER CREST	3407 PROSPECT ST	001	1995-2011	17	2010-39843	AP	61	N	6/30/10	9/27/11	1/13/12	5/1/12		Sale Canceled - Bankruptcy
166	100-003-000-0023	HOLLAND SANDRA	351,162	52,343.79	26,253.85	LT 23 BLK 2 WESTCHESTER SEC 1	303 PINESAP DR	025	2002-2010	9	2003-66835	IF	55	N	12/12/03	12/7/04	1/10/05	9/6/11		Sale Canceled - Over 65, Homestead
167	069-042-002-0008	UNITED STATES OF AMERICA	1,970,000	103,688.82	26,209.38	LT 8 BLK 2 (PRORATED 9-27-11) GLEN COVE SEC 2	209 GLENWOOD DR	001	2010-2011	2										Government Exempt - USA HCAD suit 2010-61041 (value) dismissed-9/3/12 for failure to pay prior to delinquency date according to 42.08
168	111-655-000-0006	ROBERTS HOTELS HOUSTON LLC	2,897,449	56,312.11	26,206.56	RES A3 SOUTHWEST PARK SEC 4	11160 SOUTHWEST FWY 207	008	2011	1										
169	111-009-000-0016	JENNESS GEORGIA H	235,017	62,626.52	26,150.96	LT 16 BLK 2 BRIAR COURT	10323 CHEVY CHASE DR	001	1993-2011	19										Over 65-Deferred
170	061-165-000-0016	HARRIS COUNTY ET AL CAUSE NO 2002 56385	80,539	108,896.06	26,082.72	LT 17 & TR 16 BLK 31 WASHINGTON TERRACE	2817 ROSEWOOD ST	001	1986-2009	24	2002-56385	P	113	Y	10/31/02	10/8/07	9/24/07	12/1/09	12/4/12	(M) SO to COH on 12/1/09 Unsecured vacant house Sold to Hou Properties Inc for $29,600
171	124-339-001-0001	SAIGON HOUSTON PLAZA LP TRI LA	10,885,365	56,045.18	26,082.31	RES A BLK 1 SAIGON HOUSTON	10611 BELLAIRE BLVD	008	2011	1										Paid in Full
172	093-379-000-0025	MAZA DAVID C	143,878	110,529.27	26,056.07	LT 25 BLK 12 SHARPSTOWN COUNTRY CLUB TERR 3	8834 ROWAN LN	001	1987-2011	25										Over 65-Deferred
173	090-421-000-0005	CLEMENTS ALBERT B	197,871	84,381.57	26,051.15	LT 5 BLK 186 PARKWEST SEC 1	5627 BANKSIDE DR	001	1988-2011	23										Over 65-Deferred
174	095-055-000-0093	BIGHOUSE ROBERT L	376,185	32,655.92	26,000.67	LT 93 BLK 5 FONN VILLAS SEC 3	615 BENDWOOD DR	025	1995-2011	17										Over65-Deferred
175	095-238-000-0021	FRANKOFF SAM	245,561	93,421.68	25,937.03	LT 21 BLK 8 MARILYN ESTATES SEC 10	5539 QUEENSLOCH DR	001	1994-2011	18										Over 65-Deferred
176	129-080-001-0001	HOUSTON SELF STORAGE LLC	7,495,137	102,475.46	25,931.14	RES A BLK 1 STORAGE ON RICHMOND	5321 RICHMOND AVE	001	2010	1	2010-71062	P	190	N	10/29/10	10/17/12				Paid in Full
177	072-079-001-0044	MEICLER MARCEL & MURIEL	690,000	101,590.46	25,874.67	LT 44 BLK 1 WEST LANE ANNEX	36 HACKBERRY LN	001	2005-2011	7										Over 65-Deferred
178	117-076-003-0014	STIPP LOUIS C & JUDITH A	3,083,200	50,447.83	25,745.35	LT 14 BLK 3 STABLEWOOD 2ND AMEND	8610 STABLE CREST BLVD	025	2010-2011	2										Over 65-Deferred
179	114-885-001-0002	BASTANKHAH GRAY FALLS	2,893,955	101,282.19	25,629.20	RES A1 BLK 1 SHADOWBRIAR SEC 3	12122 WESTHEIMER RD	001	2010	1										
180	091-371-000-0015	BOZARTH VIRJENN % BOZARTH CLAUDE JR ESTATE OF	112,534	106,773.06	25,622.58	LT 15 BLK 19 POST OAK MANOR SEC 6	4818 SPELLMAN RD	001	1986-2011	25	2008-73102	OP	152	N	12/12/08	6/19/09	6/30/09	2/1/11		Sale canceled - Over 65, Homestead
181	092-557-000-0013	CORPORATION FOR ECONOMIC DEV OF HARRIS COUNTY INC	120,130	109,316.36	25,475.67	RES D1 BLK 1 BRENTWOOD SEC 2	13103 HIRAM CLARKE RD	001	1996-2011	16	2005-28479	P	151	N	4/29/05	1/6/06	1/27/06	8/5/08		Sale Canceled - Vacant gas station
182	080-119-000-0008	ASH JOYCE H % JOYCE H ASH LIVING TRUST	545,038	55,463.25	25,375.00	TRS 8 & 9A BLK 2 KETTERING OAKS	4511 BRYN MAWR LN	001	2002-2011	10										Over 65-Deferred
183	092-221-000-0013	HOOPER THURSTON P	159,422	48,661.17	25,244.39	LT 13 BLK 1 SHARPSTOWN COUNTRY CLUB EST 2	7711 HIAWATHA DR	001	1992-2011	20										Over 65, Homestead
184	075-081-003-0011	HOUSTON THOMAS H	866,266	134,685.57	25,086.52	E 1/2 OF LT 9 BLK 3 HUISACHE ACRES	5076 CEDAR CREEK DR	001	2003-2011	9										Over 65-Deferred

City of Houston Top 200
Real Property Delinquent Accounts
Tax Year 2011 (and prior)

	PROPERTY INFORMATION										LITIGATION INFORMATION									
2011	Account	Assessed Party	HCAD Value	HCTO TPI as of July 2012	COH TPI as of July 2012	Legal Description	Situs	ISD	Years Due	Year Count	Cause #	P/I	CRT	AL	Petition	Trial	Judgment	Sale	Resale	Notes
185	058-089-000-0064	SANKOWSKI THERESA	174,257	100,621.83	25,025.29	LT 64 YALE STREET ACRES SEC 1	604 MARTIN ST	001	1989-2011	23										Over 65-Deferred
186	022-161-000-0012	HOLLAND MATTIE J	177,193	108,100.78	25,013.26	LTS 11 & 12 BLK K LEELAND PARK	3702 BREMOND ST 5	001	1994-2011	18	2007-17450	AP	152	Y	3/23/07	7/14/10	11/8/10	3/1/11		Sale canceled - unsecured vacant quadplex
187	060-058-000-0176	MARTINEZ SANTIAGO L	125,321	104,615.25	24,963.98	LTS 176 177 & 178 RIVERVIEW	3016 TELEPHONE RD	001	1998-2011	14	2004-54089	OP	11	N,Y	9/30/04	8/5/10	8/5/10	12/7/10		Sale Canceled - Tire company
188	041-052-000-0196	WELLINGTON/LAPEAK INC % ALFRED J ANTONINI-PRES	2,373,184	98,418.66	24,862.05	TR 7N WELLINGTON SEC 1 ABST 96 G ALLEN	5525 GASMER DR 242	001	2010-2011	2										Paid in Full
189	040-237-000-0111	HARRIS COUNTY ET AL CAUSE NO 2010-08384	94,940	103,225.62	24,798.13	TRS 69 & 70 (PRORATED 12-6-11) ABST 27 J R HARRIS	2625 BISBEE ST	001	1991-2011	21	2010-08384	AP	129	N,Y	2/12/10	6/7/11	8/3/11	12/6/11	5/1/12	SO to HC on 12/6/11 Sold to Jose Fransico Orozco and Nancy Orozco for $34,000
190	012-284-019-0001	LIGON OF KENTUCKY INC	71,874	95,207.58	24,785.55	TR 19D BLK 19 EAST HOUSTON	LIBERTY RD	001	1992-2011	20	2001-22708	AP	281	N	4/30/01	11/15/02	11/22/02	7/6/10		Sale canceled - vacant metal warehouse
191	029-172-000-0006	DRISCOLL KATHLEEN L	523,700	92,206.32	24,611.79	N 34.50 FT LT 7 BLK 12 PLAINVIEW SEC 1 AMEND	2314 MORSE ST	001	2003-2011	9										Over 65-Deferred
192	084-422-000-0019	HALL ROBERT MICHAEL	153,543	91,671.19	24,439.25	LT 19 BLK 8 BRAES TIMBERS	9302 MCAVOY DR	001	1992-2011	20	2009-74503	AP	295	N	11/20/09	7/27/11	10/20/11	2/7/12	7/3/12	SO to HC on 2/7/12 Sold to Benny Katsobashvili for $75,000
193	070-077-004-0004	MANOR WEST ASSOCIATES LTD	2,698,641	48,733.17	24,408.40	LT 5 & TR 4A BLK 4 SHERWOOD ESTATES SEC 2	1521 SHERWOOD FOREST ST	025	2011	1	2012-57882	P	152	N	10/8/12					Paid in Full
194	041-031-003-0075	CASPIAN ENTERPRISES	1,895,820	102,767.79	24,308.69	TRS 1 3B 3D 5 6A 7 7A & LTS 8 - 11 TRS 1 2 6 7 12 12A A B B1 C CCUMMINGS WEST SIDE ABST 75 H TIERWESTER	ENNIS ST	001	2009-2011	3										(M) Paid in Full
195	126-241-001-0001	SPACE CENTER BLVD DEVELOPMENT LP	2,531,925	48,430.56	24,256.80	RES A BLK 1 VILLAGE AT CLEAR POINT CROSSING	11510 SPACE CENTER BLVD	027	2010	1										Paid in Full
196	043-073-000-0076	OLYMPIC COAST INVESTMENT INC	2,915,628	52,028.31	24,221.35	TRS 2 2B-1 2C 2D 2J 2K & TRS 1 1E 8 8C ABST 406 HT&BRR CO SEC 11 TRS 9 & 9B ABST 1138 HT&BRR CO SEC 10 ABST 407 HT&BRR SEC 9	12000 BISSONNET ST	008	2010-2011	2	2009-10642	IA	215	N	2/13/09	10/1/12				
197	061-139-005-0006	GILLUM JENNIFER (DEESE)	194,641	84,204.68	24,119.76	LT 6 BLK 74 RIVERSIDE TERRACE SEC 16	3370 OZARK ST	001	1991-2011	20	2005-42181	P	157	N	6/30/05	4/10/12	5/29/12	11/6/12		Sale Canceled - Bankruptcy
198	067-015-004-0015	EISEMANN MAUDE	720,817	94,942.42	24,014.31	LT 16 & TR 15 BLK 4 GREENBRIAR	2322 BISSONNET ST	001	2008-2011	4	2010-81123	P	125	Y	12/17/10	7/16/12	7/16/12	11/6/12		Sold to Rusk Midtown for $475,000
199	061-139-028-0027	MCKNIGHT THEODORE	100,956	86,238.28	23,983.74	LT 27 BLK 93 RIVERSIDE TERRACE SEC 22	5003 VENTURA LN	001	1982-2011	30										Disability Deferred
200	060-154-038-0013	STONE CYNTHIA	1,141,019	94,478.36	23,956.70	LT 13 BLK 38 RIVER OAKS SEC 1	2403 INWOOD DR	001	2009-2011	3	2010-67251	P	11	N	10/15/10	7/28/11	7/28/11	9/4/12		(M) Sale Canceled - Paid in Full
201	077-185-012-0003	RIVERBROOK MISSIONARY BAPTIST CHURCH	75,115	100,755.82	23,680.05	LT 3 BLK 12 CAROLINA GARDENS SEC 1	3710 SPARROW ST	001	1992-2011	20	2004-46628	OP	215	N	8/31/04	7/26/05	7/27/05	10/2/07		Sale Canceled - Religious Exemption
202	080-311-000-0052	ARCENEAUX MORRIS	124,628	49,182.54	23,677.86	LTS 51 52 53 & 54 BLK C CARVERDALE SEC 2	10007 MOROCCO RD	004	1992-2011	19	2010-49434	P	333	N	8/13/10	11/16/11	3/14/12	2/5/13		Sale Canceled - Bankruptcy
203	040-054-000-0011	HERNANDEZ ABEL	339,811	91,494.86	23,642.14	TR 11 ABST 1 J AUSTIN	2721 MORRISON ST	001	2002-2011	10										Over 65, Homestead
204	041-057-000-0070	SOUTHWEST CROSSING VENTURE	40,445	102,800.62	23,602.85	TR 23 ABST 101 C W ADAMS	HILLCROFT ST	001	1992-2011	20										Residual tract from FBCTR ROW, Sims Bayou easement, water line easement with pump station, and petroleum pipeline
205	080-118-000-0001	GRANGER WALTER E	595,000	46,478.75	23,483.75	LT 1 & TR 2 BLK 1 KETTERING OAKS	4538 BRYN MAWR LN	001	2004-2011	8										Over 65-Deferred
206	109-392-000-0079	NED ALFRED JR & SHENELL	55,705	36,250.03	23,390.01	LT 79 BLK 4 PARKWOOD EAST SEC 1 R/P	8615 VALLEY ROCK DR	012	1989-2008	20	2004-27827	OP	125	N,Y	5/28/04	2/24/06	4/29/06	9/5/06		Sale Canceled - Disability Deferred
207	019-134-000-0005	COLLECTIVE BALDWIN PARK CONDOMINIUMS LP	422,644	92,314.85	23,366.58	LTS 5 & 6 & TR 10A BLK 4 HOLMAN OUTLOT 29	1501 ELGIN ST	001	2007-2011	5	2009-38633	P	189	N	6/19/09	8/15/12				Paid in Full
208	099-109-000-0009	BARBERNELL M LAWRENCE & JUDITH	1,006,695	65,461.17	23,364.84	LT 9 BLK 2 TANGLEWOOD SEC 11B	5622 BRIAR DR	001	2007-2011	5										Over 65-Deferred
209	091-475-000-0001	HENDERSON EDGAR B JR	210,035	47,767.28	23,351.13	LT 1 BLK 180 PARKWEST SEC 2	5735 SPELLMAN RD	001	1986-2011	25										Over 65-Deferred
210	044-024-000-0265	MC CULLOUGH ALFRED SR EST	114,345	46,499.12	23,300.70	TR 25 ABST 600 E NOLAND		012	1992-2011	20	2010-01060	I	334	Y	1/7/10	2/16/12	2/16/12	7/3/12		SO to NPISD on 7/3/12 Sold to Javier Escobedo III for $11,500
211	045-078-000-0066	HYNSON JULIUS JR	496,735	89,365.74	23,251.57	TR 8B & S 1 FT OF TR 8B-1 ABST 774 T TOBIN	11900 MARTINDALE RD	001	2002-2011	10	2004-54040	P	270	N	9/30/04	1/25/05	2/7/05			
212	075-202-027-0002	HARPER FRANCES & JACK	1,067,399	63,459.24	23,222.54	LT 2 BLK 25 TANGLEWOOD SEC 6	5415 DOLIVER DR	001	2006-2011	6										Over 65-Deferred
213	057-081-000-0014	WHITING MADELINE PRADIA	95,992	114,003.11	23,000.60	LT 14 BLK 3 FELDMAN COURT	2809 ROSEDALE ST	001	1984-2011	27	2004-55402	P	151	N	9/30/04	5/13/05	5/31/05	3/7/06		Sale Canceled - Over 65-Deferred

City of Houston Top 200
Real Property Delinquent Accounts
Tax Year 2011 (and prior)

	PROPERTY INFORMATION										LITIGATION INFORMATION									
2011	Account	Assessed Party	HCAD Value	HCTO TPI as of July 2012	COH TPI as of July 2012	Legal Description	Situs	ISD	Years Due	Year Count	Cause #	P/I	CRT	AL	Petition	Trial	Judgment	Sale	Resale	Notes
214	053-056-000-0012	CALDERON EMMA ET AL	66,655	87,260.18	22,922.40	LTS 12 & 13 BLK 7 PINEVIEW PLACE	125 CANTON ST	001	1986-2011	26										Over 65-Deferred
215	085-577-000-0015	SELZER EARL M ET UX	373,723	80,686.86	22,503.89	LT 15 BLK 33 MEYERLAND SEC 4	4714 N BRAESWOOD BLVD	001	1992-2010	15										Over 65-Deferred
216	118-940-001-0006	MANN JAMES SCOTT & MARVEL	570,222	93,048.91	22,493.41	TR 6 BLK 1 WOODWAY CRESCENT	1214 RIPPLE CREEK DR	001	2004-2010	7										Over 65-Deferred
217	035-081-021-0025	OWNER UNKNOWN	-	95,543.29	22,430.72	LTS 25 & 26 BLK 21 SUNSET HEIGHTS	6705 N MAIN ST	001	1992-2010	19										Military Deferred
218	107-787-006-0012	WEST PHYLLIS S WEST & NELSON ENTERPRISES	181,301	45,959.15	22,374.43	LT 12 R/S RES F BLK 1 KINGWOOD LAKE VLG 1 U/R R/P	3107 ROYAL CRESCENT DR	018	1999-2011	13	2010-08298	I	333	N	2/9/10	2/15/12	2/21/12	6/5/12	10/2/12	SO to Humble ISD on 6/5/12 Sold to Shiny Liu for $72,000
219	040-263-000-0113	HORTON EQUIPMENT	304,872	97,295.00	22,329.63	TRS 39B & 39C ABST 32 HARRIS & WILSON	5630 HARVEY WILSON DR	001	2005-2011	7	2011-26931	P	189	Y	5/9/11	8/8/12	9/10/12	2/5/13		Sold to PKG Properties, LLC for $104,422.93
220	089-092-000-0075	RASNICK JOHN W & BETTY ANN	256,284	26,329.06	22,249.15	LT 75 BLK 8 MEMORIAL WAY	926 WYCLIFFE DR	025	1996-2011	16										Over 65-Deferred
221	061-132-047-0004	MAXWELL MELBA	148,356	78,506.11	22,154.71	LT 5 & TR 4 BLK 47 RIVERSIDE TERRACE SEC 8	3210 SHENANDOAH ST	001	1989-2011	23										Disability Deferred
222	066-025-010-0906	BREEZE CLARA B	92,863	86,466.24	22,136.58	LT 906 BLK 10 TRINITY GARDENS SEC 2	6702 HOFFMAN ST	001	1984-2011	28	2006-05914	P	270	N	1/31/06	5/30/06	7/6/06			Over 65-Deferred
223	077-201-003-0012	CHAMBERS ZORA	207,766	28,433.75	22,072.67	LT 12 BLK 3 LINKWOOD	8711 LINKMEADOW LN	001	1996-2011	16										Over 65, Homestaed
224	002-097-000-0001	COMMUNICATION WORKERS OF AMERICA LOCAL 12222	2,512,160	87,330.00	22,055.53	LTS 1 THRU 12 BLK 379 (OMITTED IMPS*0020970000012) SSBB	1801 JACKSON ST	001	2010-2011	2	2011-16250	P	11	N	3/21/11	9/13/12				Paid in Full
225	033-239-036-0001	WALKER S A	83,779	90,487.92	21,913.57	LT 1 BLK 36 SOUTHLAND TERRACE	6205 BOWLING GREEN ST	001	1989-2011	23	2009-44938	P	165	Y	7/17/09	10/26/11	11/4/11	3/6/12	7/3/12	SO to HC on 3/6/12 Sold to Kenneth Anthony Warren for $19,000
226	057-068-000-0015	PARKER KENNETH W & MARY E	129,615	82,358.36	21,783.55	TR 16 & TR 15B BLK 79 BELT JUNCTION CITY	515 CAPLIN ST	001	1984-2011	28										Over 65 - Deferred
227	067-023-002-0021	JONES D F	50,368	93,212.49	21,715.44	LTS 21 22 & 23 BLK 2 INDUSTRIAL CTR OF PORTER BAKER	3211 DAVIS	001	1992-2011	20	2005-54871	P	270	Y	8/26/05	7/28/09	10/16/09	3/2/10		Sale Canceled - Unsecured warehouse
228	022-171-000-0011	GILLESPIE COLITA	120,009	82,208.83	21,709.58	LTS 11 & 12 BLK U LEELAND PARK	3802 DREW ST	001	1984-2011	28										Over 65-Deferred
229	001-264-000-0001	MIPS INVESTMENTS LLC	5,800,220	85,571.45	21,653.63	LTS 1 THRU 7 & 12 BLK 276 SSBB	1417 POLK ST	001	2010	1										Paid in Full
230	028-019-000-0011	BARRIOS FELIX & DUARTE JULIA	155,753	87,721.31	21,616.18	LT 11 BLK 16 OAK LAWN	211 STILES ST	001	1990-2011	21	2005-35556	P	270	Y	5/31/05	11/27/07	1/7/08	11/4/08		Sale Cancled - Disability Deferred
231	079-133-003-0004	CROWDER WINSTON P & JULIA	461,078	60,918.58	21,604.50	LT 4 BLK 3 CHARNWOOD	7513 MIDDLEWOOD ST	001	2000-2011	11										Over 65-Deferred
232	062-076-000-0002	RODRIGUEZ ELIA % EST OF JOSE M RODRIGUEZ	356,113	73,013.78	21,591.79	LT 2 BLK 25 NORHILL	2607 WHITE OAK DR	001	2001-2011	11										Disability Deferred
233	081-248-000-0016	SACCO ALLAN J & ANTOINETTE	234,820	60,506.92	21,523.19	LT 16 BLK 38 TIMBERGROVE MANOR SEC 6	6311 PINESHADE LN	001	1989-2011	23										Over 65-Deferred
234	069-015-007-0003	BUCHANAN EVELYN J	72,652	86,968.53	21,491.18	E 132.60 FT OF LT 3 BLK 7 BLUE BONNET ESTATES	8904 CULLEN BLVD	001	1992-2011	20	2009-57812	P	164	Y	9/11/09	10/10/11	10/10/11	3/6/12	7/3/12	SO to HC on 3/6/12 Sold to Claude & Silvia Thomas for $7,000
235	041-091-000-0037	TEXSTAR CHEVROLET INC	-	68,338.62	21,413.76	TRS 8 8A 8B 8C 8D 8E 9 & 9A (IMPS ONLY) (LAND*0410910000008) ABST 135 W N BRONAUGH	10306 S POST OAK RD	001	1992-2004	13										
236	030-230-005-0022	KYLE ANDERSON EST	45,000	90,925.82	21,391.27	LTS 22 THRU 26 BLK 5 ROSSLYN HEIGHTS SEC 1	5414 BROOM ST	001	1992-2011	20	2003-54931	P	133	N	9/30/03	7/27/04	7/28/04	9/4/07		Sale Canceled - Vacant metal warehouse
237	112-278-000-0001	SPECTO PROPERTIES LP	2,363,098	84,631.83	21,373.51	RES A NORTHWEST CORNER SEC 1	4222 LOCKFIELD ST 144	001	2011	1										Paid in Full
238	105-203-000-0007	HARAKA GEORGE D	347,231	32,066.90	21,335.69	LT 7 BLK 1 FLEETWOOD SEC 1	15827 FOXGATE RD	019	2001-2011	11										Over 65-Deferred
239	062-022-000-0016	SHADDOCK CARROLL & DOROTHEA	765,167	80,453.41	21,282.99	TR 16 BLK 11 BRAESWOOD	2310 UNDERWOOD ST	001	2007-2011	5										Over 65-Deferred
240	077-087-002-0033	FULLER CORAGENE M	433,378	73,486.35	21,233.45	TR 12A BLK 2 LAMAR TERRACE	5305 FAYETTE ST	001	2003-2011	9										Over 65-Deferred
241	004-138-000-0002	MCWHORTER BERT T & MARIAN	498,030	84,492.92	21,194.70	TRS 2 & 3A BLK 7 AVONDALE	104 AVONDALE ST	001	2005-2011	7										Over 65-Deferred
242	082-196-000-0010	WRIGHT NANCY A	124,496	82,785.92	21,096.53	LT 10 BLK 10 ROBINDELL SEC 2	6201 GRAPE ST	001	1993-2011	19										Over 65-Deferred
243	180-342-000-0600	CITY OF HOUSTON PARCEL NO L98-026	2,812	20,909.59	20,909.59	TR 1C-1 MONTGOMERY CO ABST 342 W MASSEY	EASTEX FWY		1997-2001	4										(M) Government Exempt
244	088-174-000-0008	MANION MARY ANN (BRIDGE)	305,483	61,341.82	20,830.78	LT 8 BLK 2 BRIARBEND	7811 BURGOYNE RD	001	1998-2011	14										Over 65-Deferred
245	071-029-010-0295	SAMPSON HOWARD L SR	45,634	40,347.40	20,812.42	LT 295 BLK 10 BARCLAY PLACE SEC 1	9319 HOMESTEAD RD	012	1985-2009	25	2005-74581	P	152	N	11/30/05	3/19/10	3/23/10			Over 65-Deferred

City of Houston Top 200
Real Property Delinquent Accounts
Tax Year 2011 (and prior)

	PROPERTY INFORMATION										LITIGATION INFORMATION									
2011	Account	Assessed Party	HCAD Value	HCTO TPI as of July 2012	COH TPI as of July 2012	Legal Description	Situs	ISD	Years Due	Year Count	Cause #	P/I	CRT	AL	Petition	Trial	Judgment	Sale	Resale	Notes
246	115-209-000-0008	VT TV LTD	2,292,192	82,092.43	20,732.20	RES E1 LAKES AT 610 SEC 1	2401 W BELLFORT ST	001	2011	1	2011-51045	P	269	N	8/31/11	1/18/12				Paid in Full
247	096-379-000-0003	ROTHENBERG STANLEY A	223,124	53,915.14	20,699.93	LT 3 BLK 33 MAPLEWOOD SOUTH SEC 7 R/P	6110 YARWELL DR	001	1991-2011	20										Over 65-Deferred
248	037-169-000-0002	MUZYKA LOIS M	40,050	81,765.67	20,499.82	TR 5 BLK 61 ABST 87 S M WILLIAMS	5001 PARK DR	001	1992-2011	20	2007-44833	P	11	Y	7/31/07	7/28/09	10/1/09	2/2/10		Sale Canceled - unsecured vacant house
249	090-439-000-0001	PETERS ROZALIA	211,922	56,250.74	20,486.17	LT 1 BLK 62 GLENBROOK VALLEY SEC 11	8122 COLGATE ST	001	1988-2011	24										Over 65-Deferred
250	070-054-002-0008	THURST HOLDING CO INC	56,160	40,262.63	20,422.87	LTS 8 9 10 & 11 BLK 2 NORTH SHADYDALE ANNEX	5620 E TIDWELL RD	012	1989-2011	22	2009-25904	P	133	N	4/27/09	5/17/11	7/28/11	1/3/12	10/2/12	SO to NFISD on 1/3/12 Sold to Sam Sprouc for $35,500
251	040-112-000-0061	GENERAL SUPPLY COMPANY	-	85,964.86	20,378.69	TR 1 (IMPS ONLY) (LAND*0401120000065) ABST 1 J AUSTIN	OLIVER ST	001	1992-2008	17										
252	086-091-000-0009	STONG MARTHA M	259,156	26,341.46	20,356.42	LT 9 BLK 24 WOODSIDE SEC 3	3707 WOODVALLEY DR	001	1997-2011	13										Over 65, Homestead
253	076-052-009-0211	PEREZ DAVID	27,400	40,240.35	20,355.89	LTS 211 & 212 BLK 9 EDGEWORTH PLACE SEC 2	5625 COBALT ST	012	1992-2011	20	2006-73109	P	61	Y	11/17/06	5/29/09	6/16/09	10/6/09		Sale Canceled - unsecured vacant houses
254	018-001-000-0002	TUDON FRED E JR & MARY	379,615	85,094.41	20,350.39	LT 2 BLK 1 HYDE PARK	1322 WESTHEIMER RD	001	2000-2011	11	2003-05033	P	165	Y	1/31/03	1/7/05	1/14/05			Over 65-Deferred
255	112-137-000-0002	LTG FORUM PLAZA LLC	3,231,711	43,168.61	20,089.83	RES B SUGAR BRANCH	10101 FORUM PARK DR 216	008	2011	1										Paid in Full
256	088-240-000-0020	FOREMAN WALTER D	90,647	90,410.28	20,010.05	LT 20 BLK 24 SHARPSTOWN SEC 2	7018 SHARPVIEW DR	001	1990-2011	22	2004-40059	P	151	Y	7/30/04	7/1/05	9/14/05			Over 65-Deferred
257	104-275-000-0012	LARRY WILLIE L SR	69,673	38,077.59	19,989.78	LT 12 BLK 18 GLENWOOD FOREST SEC 4	8407 STERLINGSHIRE ST	012	1991-2008	18										Over 65-Deferred
258	035-254-000-0003	LEWIS BOBBIE C & BILL ROSS	123,574	75,492.23	19,980.07	TR 30C THATCHERS GARDENS	10102 BAUMAN RD	001	1994-2011	18										Disability Homestead
259	073-131-000-0039	GREATER ROSEHILL BAPTIST CHURCH	161,617	88,692.28	19,925.24	LTS 39 & 40 ROSEWOOD ESTATES	7210 SPRINGDALE ST	001	1992-2007	16	2006-70101	P	270	N	10/31/06	3/25/08	5/14/08	12/2/08		Sale Canceled - Church on property
260	097-033-000-0023	POYTHRESS MARY J	287,967	21,381.45	19,817.34	TRS 23A & 24A BLK 13 W 60.65 FT LT 23 & E 10.69 FT LT 24 NOTTINGHAM SEC 4 R/P	13814 SAINT MARYS LN	025	1994-2011	18										Over 65-Deferred
261	040-194-000-0135	F P D S INC	-	81,396.14	19,803.51	POSSESSORY INT-PORT OF HOUSTON (LAND*0401940000019) TRS 16 & 19 (LN-86-0171) ABST 8 J BROWN	EAST LOOP	001	1991-1997	7										(M) Underlying land is owned by Harris County
262	090-276-000-0026	BELILOVE MORRIS E & BELILOVE PATRICIA A	263,662	66,042.19	19,798.79	LT 26 BLK 2 MEYERLAND SEC 7 R/P A	4955 WIGTON DR	001	2002-2011	10										Over 65, Homestead
263	035-255-001-0006	MAGDALENO RANDALL & NORMA	141,921	75,248.06	19,780.77	TR 6 BLK 1 BURBANK PLACE U/R	25 PARKER RD 6	001	2001-2011	11	2002-32744	OP	165	N	6/28/02	11/2/11	2/26/03	9/4/12		(M) Sale Canceled - Paid in Full
264	092-034-000-0003	BISEL GORDON	358,705	58,690.65	19,756.52	LT 3 BLK 31 MEYERLAND SEC 8 R/P D	4963 VALKEITH DR	001	2001-2011	11										Over 65-Deferred
265	040-198-000-0024	HOUSTON LAND & TRUST CO %BANK OF AMERICA	3,574	83,296.16	19,642.19	.256 U/D INT IN PT TR 12A-2 ABST 9 CALLAHAN & VINCE	LAWNDALE	001	1992-2011	20	2004-55459	AP	269	N	9/30/04	10/14/05	10/25/05	10/2/07		(M) Sale canceled - Unsellable per Interlocal. Very long slivers of land adjacent to railroad tracks and HWY 288
266	030-050-004-0013	CASTELAN VIRGINIA E	379,397	79,054.91	19,610.79	LTS 13 14 15 & 16 BLK 4 WOODCREST	1605 KNOX ST	001	2006-2011	6				N						Over 65, Homestead
267	069-029-000-0008	MUELLER SEAN A	2,700,000	77,484.14	19,536.55	TR 8 CRESTWOOD ACRES	20 CRESTWOOD DR	001	2011	1	2012-51299	P	334	N	9/10/12					Paid in Full
268	112-758-000-0004	SAUDI ARABIAN AIRLINES	2,158,369	42,674.73	19,521.79	RES E3 NORTHBOROUGH SEC 1	12555 NORTHBOROUGH DR	009	2011	1										Paid in Full
269	094-107-000-0010	MOSCARELLI LILLIAN A	114,858	84,119.44	19,478.32	TRS 9 & 10 BLK 13 MEADOWBROOK FREEWAY SEC 2	8206 ROCKHILL ST	001	1990-2011	22	2001-65207	P	190	N	12/31/01	6/14/02	6/25/02			Over 65-Deferred
270	069-079-002-0002	NEWMAN BOBBIE LONG % JIM TATUM	82,470	78,506.59	19,434.48	LT 2 BLK 6 OAK MANOR SEC 1	3806 ROSEDALE ST	001	1984-2011	28	2004-54152	AP	165	N	9/30/04	9/9/05	9/12/05	5/6/08		Sale canceled - Over 65-Deferred
271	078-009-002-0004	KARBASIAN MARYAM % LAHIJANI HOSSEIN A	762,525	78,312.76	19,422.02	TRS 4 & 5A BLK 2 BRIARCROFT	5643 WICKERSHAM LN	001	1994-2011	12										Over 65-Deferred
272	058-157-000-0023	THOMPSON CREGORY	107,337	81,425.66	19,420.57	LTS 23 & 24 BLK C GRAND PARK ANNEX	4610 IDAHO ST	001	1989-2011	20	2007-29210	AP	61	N	5/11/07	1/18/08	1/24/08	5/5/09		Sale canceled - metal warehouse
273	098-330-000-0026	ELLIS ORETHA ELLIS ETHA L ESTATE	143,832	24,781.16	19,400.18	LTS 26 & 27 BLK 2 SHADY TIMBERS	9946 CAMAY DR	012	1991-2011	19										Over 65-Deferred
274	118-044-004-0013	HUMBLE ISD CAUSE NO 2004-40330	122,968	41,981.28	19,386.83	LT 13 BLK 4 DEER RIDGE EST 1 PAR R/P & EXT	MAJESTIC FALLS DR	018	2002-2009	8	2004-40330	AP	280	N	9/13/04	2/20/07	11/8/07	10/6/09		SO to Humble ISD on 10/6/09 Paid in Full
275	061-150-000-0006	BROWN PRESTON	133,530	86,654.71	19,368.53	LT 7 & TR 6 BLK 11 WASHINGTON TERRACE	2502 EAGLE ST	001	1999-2011	12										Over 65, Homestead

City of Houston Top 200
Real Property Delinquent Accounts
Tax Year 2011 (and prior)

	PROPERTY INFORMATION										LITIGATION INFORMATION									
2011	Account	Assessed Party	HCAD Value	HCTO TPI as of July 2012	COH TPI as of July 2012	Legal Description	Situs	ISD	Years Due	Year Count	Cause #	P/I	CRT	AL	Petition	Trial	Judgment	Sale	Resale	Notes
276	124-656-003-0029	AYALA HORACIO JR	-	42,050.93	19,342.81	LT 3 BLK 3 (OMITTED IMPS) (LAND*1246560030003) ROYAL SHORES SEC 3	5902 ROYAL POINT DR		2006-2007	2	2012-10696	P	113		2/24/12	8/7/12				Paid in Full
277	058-215-000-0004	FIGUEROA YSIDRO	85,266	82,067.77	19,326.37	LTS 4 & 5 BLK 25 BELMONT SEC 2	6416 CONLEY ST	001	1992-2011	20	2001-50394	OP	133	N	9/28/01	8/13/02	9/6/02	7/1/08		Sale Canceled - Metal warehouse
278	104-508-000-0063	MERRITT JAMES L JR HANDY HATTIE	51,308	36,445.25	19,233.46	LT 63 BLK 2 PARK NORTH SEC 2 R/P	7939 CABOT ST	012	1986-2011	24	2000-10496	P	281	N	3/7/00	6/14/02	6/21/02			Over 65-Deferred
279	085-286-000-0028	GREENWOOD LEROY GLADYS	103,354	66,843.02	19,177.95	LT 28 BLK 10 EAST SUNNYSIDE COURT SEC 3	4929 REDBUD ST	001	1984-2011	28										Over 65-Deferred
280	082-475-000-0005	DAWSON WILLIE M	37,186	33,723.51	19,116.61	LT 5 BLK 2 SCENIC WOODS	7618 CABOT ST	012	1983-2006	23	2002-44319	P	164	Y	8/30/02	1/16/04	3/8/04	8/3/04		Sale canceled - Over 65-Deferred
281	057-032-000-0037	DIAZ CARLOS & DOLORES	236,094	55,220.77	19,107.99	LT 37 BLK 2 ALDEN PLACE	610 W POLK ST	001	1984-2011	22										Over 65-Deferred
282	047-086-000-0014	WOODARD LANELL	191,223	37,736.66	19,012.23	TRS A2 A4 A6-A & A7 ABST 1313 S GRIFFIN	4314 REED RD	001	1986-2011	26										(M) Over 65-Deferred
283	114-719-025-0006	MORROW LAURA L	206,556	36,709.53	19,001.14	LT 6 BLK 25 SAND CREEK VILLAGE SEC 1	2718 RUSTIC WOODS DR	018	2002-2011	10	2009-68645	IF	295		10/22/09	10/26/11	6/26/12	10/2/12		Sold to John David Manning for $109,500
284	099-147-000-0003	HOUSING & URBAN DEVELOPMENT	68,252	81,030.08	18,974.74	LT 3 BLK 2 MELROSE PARK SEC 3	1110 BREA CREST ST	001	1992-2011	20										Federal Agency (HUD)
285	087-104-000-0015	HAHN ALLON R	117,986	71,683.75	18,946.94	TRS 15 & 16A BLK 11 MEADOWBROOK FREEWAY	8207 ROCKHILL ST	001	1989-2011	23	1991-34858	P	295	N	7/19/91	3/9/93	3/9/93			Over 65-Deferred
286	073-021-012-0010	BIA LEASING LTD	-	77,719.52	18,890.67	TR 7A BLK 12 (OMITTED IMPS) (LAND*0730210120007) BRAEBURN GARDENS	12440 S SAM HOUSTON PKY	001	2006-2008	3										Paid in Full
287	021-025-000-0026	SPRIGGS ALEX	157,600	79,363.33	18,861.91	LT 26 BLK 293 HOUSTON HEIGHTS	RUTLAND ST	001	1992-2011	20										Condemnation Total Taking
288	021-025-000-0027	516 RUTLAND ST PARTNERSHIP	157,600	79,285.48	18,841.50	LT 27 BLK 293 HOUSTON HEIGHTS	RUTLAND ST	001	1992-2011	20										Condemnation - State of Texas
289	093-386-000-0016	MC CONN GARY M	120,385	79,443.45	18,788.47	LT 16 BLK 19 SHARPSTOWN COUNTRY CLUB TERR 3	8830 ROOS RD	001	1999-2011	13	2002-15392	OP	270	N	3/28/02	12/16/03	8/3/04	8/2/11		Sale Canceled - Bankruptcy
290	107-575-005-0011	ROBERTS JOHN H JR	7,501	36,911.21	18,761.25	RES C HUDSON FOREST SEC 1 T/H	BRIAR FOREST DR	025	1992-2011	20	2005-46406	P	164	N	7/18/05	1/5/07	2/14/07			(M) Environmental Contamination
291	064-101-021-0019	DRUCK STANLEY	769,174	69,980.49	18,604.02	TRS 18A 19 19A & 20A BLK 21 SOUTHGATE	2018 SOUTHGATE BLVD	001	2003-2011	9										Over 65-Deferred
292	060-140-000-0004	DOUGLASS SAM P & PAULA T	3,572,890	73,296.81	18,517.03	TRS 4A & 5 BLK 12 RIVER OAKS COUNTRY CLUB ESTATE	3229 GROVELAND LN	001	2011	1										Over 65-Deferred
293	106-442-000-0004	DOUGLASS MARYLYN B TRUST	347,300	71,682.83	18,485.82	LT 64 SITE 9 RAINTREE PLACE	10 S BRIAR HOLLOW LN	001	2002-2011	10										Over 65-Deferred
294	034-259-000-0004	ROBINSON LONAL & DORRIS	296,480	85,081.09	18,468.54	LTS 4 & 5 & TR 3 STOECKLI PLACE	1520 ISABELLA ST	001	2000-2011	9										Disability Homestead
295	047-056-000-0063	AAA SHAMROCK INC	14,880	78,729.18	18,448.52	TR 1R ABST 1281 J M SWISHER	8626 MARTIN LUTHER KING	001	1993-2011	19	2005-32034	AP	11	N,Y	5/12/05	7/21/09	10/7/09	3/2/10		Sale Canceled - former gas station
296	102-285-000-0045	KNOBLOCH KATHLYN A	230,222	74,839.86	18,435.69	LT 45 BLK 4 LAKESIDE ESTATES SEC 2	10902 BURGOYNE RD	001	2003-2011	9	2008-73104	P	55	N	12/12/08	4/13/10	5/25/10	8/7/12		Sold to Vinay Kumar Agarwal for $183,000
297	071-070-020-0252	BROWN LEPOLEAN W	75,500	70,129.87	18,392.10	LT 252 BLK 20 TRIANGLE GARDENS SEC 3	8413 HOFFMAN ST	001	1993-2011	19	2008-05354	P	215	Y	1/31/08	12/5/11	12/5/11	3/6/12	10/2/12	SO to HC on 3/6/12 Sold to Elizabeth Uribe for $8,000
298	055-087-000-0008	JIMENEZ ROSE	136,429	78,369.85	18,292.73	LT 8 BLK 3 WOODLEIGH	4003 LAMAR ST	001	1991-2011	20										Over 65-Deferred
299	026-115-000-0156	SOLIS MARIA O	-	78,042.82	18,286.76	TRS 117C & 117C-2 E 1/2 OF S 2/3 OF LT 117 (OMITTED IMPS) (LAND*0261150000149) MINNETEX PLACE	6219 ALLISON RD	001	2005-2008	4										Paid in Full
300	098-083-000-0012	FORT JOHN W GENTRY KATHIE	72,948	77,948.26	18,259.72	LT 12 BLK 4 CANTERBURY VILLAGE SEC 2	12814 CHISWICK RD	001	1992-2011	20	2006-65007	AP	152	N,Y	10/11/06	4/28/11	10/4/11	2/7/12	6/5/12	SO to HC on 2/7/12 Sold to Mohammad Danish for $25,500
301	128-629-001-0003	NORTHWOOD VENTURE II LP	1,240,152	39,824.12	18,234.82	RES B BLK 3 MANSIONS AT TURKEY CREEK APARTMENTS	20919 BIRNAMWOOD BLVD		2010-2011	2	2009-57917	P	11	N	9/11/09	3/18/10	3/18/10	7/3/12		Sale Canceled - Paid in Full at Constable's Office
302	104-087-000-0010	MOVEST LLC	1,993,348	38,740.84	18,029.23	RES B1 BLK 2 SOUTHWEST PARK 2	10506 KINGHURST ST	008	2011	1	2010-49389	I	164	N	8/10/10					Paid in Full
303	084-515-000-0009	WILLIAMS DAVID M & PEGGY J	700,000	68,554.37	18,000.26	LT 9 BLK 5 CHARNWOOD SEC 2	7533 BRIAR ROSE DR	001	2007-2011	5										Disability Deferred
304	088-175-000-0020	MOSS PHILEMON P	340,000	65,344.18	17,970.70	LT 20 BLK 3 BRIARBEND	7926 CHEVY CHASE DR	001	2000-2011	12										Over 65-Deferred
305	040-194-000-0134	CUSTOM TRANSIT	-	68,721.12	17,932.18	POSSESSORY INT-PORT OF HOUSTON (LAND*0401940000019) TRS 16 & 19 (LN-87-0150) ABST 8 J BROWN	EAST LOOP	001	1991-1997	7										(M) Underlying land is owned by Harris County

City of Houston Top 200
Real Property Delinquent Accounts
Tax Year 2011 (and prior)

	PROPERTY INFORMATION										LITIGATION INFORMATION									
2011	Account	Assessed Party	HCAD Value	HCTO TPI as of July 2012	COH TPI as of July 2012	Legal Description	Situs	ISD	Years Due	Year Count	Cause #	P/I	CRT	AL	Petition	Trial	Judgment	Sale	Resale	Notes
306	193-801-070-0025	PANAGADAN RAMAN	48,990	17,735.38	17,735.38	BRIARGATE SEC 1, BLOCK 4, LOT 25, EXEMPT	15434 INDIAN WOODS DR		1992-2007	16										Total Exemption
307	021-115-000-0005	BAKER MARY E	65,296	64,443.43	17,727.81	LTS 5 & 6 BLK 45 INDEPENDENCE HEIGHTS ANNEX	408 E 32ND ST	001	1984-2011	28										Over 65-Deferred
308	041-036-000-0203	QM WESTHEIMER LLC	860,808	69,902.88	17,673.32	TRS 67F 67L & 67N ABST 80 J WHEATON	13328 WESTHEIMER RD	001	2010-2011	2	2011-53399	OP	333	N	9/9/11	11/14/12				Paid in Full
309	067-091-002-0040	MCMAHAN JOHN TRUSTEE	493,717	38,264.30	17,643.61	TR 7A BLK 2 HARTLAND ACRES	3200 GREENS RD	009	2007-2010	4										Paid in Full
310	015-187-000-0025	TEXAS DEPT OF TRANS PARCEL 4 (US 59 N)	2,034,672	72,149.45	17,547.05	LTS 5 & 6 & TRS 1A 2A 3A 4 7A 8A 9A-1 11A BLK 7 & TRS 5A 6A NOBLE GREGG SEC 1	2121 NANCE ST	001	1994	1										Governmental Exemption
311	061-167-000-0017	HARRIS COUNTY ET AL	84,017	74,367.37	17,466.56	LT 17 BLK 33 (PRORATED 11-1-11) WASHINGTON TERRACE	2813 BLODGETT ST	001	1992-2010	19	2009-23833	P	127	Y	4/17/09	5/17/11	7/29/11	11/1/11	2/7/12	SO to HC on 11/1/11 Sold to Derrick Maurice Mitchell for $50,000 - Sale voided for Over 65
312	068-121-001-0004	MARTIN H J	138,775	78,293.77	17,463.07	232.60X330X242.6X320X14.14 FT TRS 4 & 5 BLK 1 SOUTHMONT	W OREM	001	1992-2011	20	2010-04858	P	11	N Y	1/29/10	11/17/11	11/17/11	3/6/12	7/3/12	SO to HC on 3/6/12 Sold to Patricia Derfyas for $11,000
313	081-368-000-0045	MCKAIN DORIS C	145,248	25,776.59	17,430.96	TRS 44A & 45 BLK 2 MOSS OAKS	10321 IVYRIDGE RD	025	1990-2011	22										Over 65-Deferred
314	035-103-065-0016	ARSEMENT CLEO J ESTATE OF	112,266	73,534.61	17,313.68	LT 16 & TR 17A BLK 65 SUNSET HEIGHTS	1011 E 23RD ST	001	1992-2011	20	2006-73036	P	113	Y	11/17/06	7/26/11	8/25/11	12/6/11		Sale Canceled per FPM inspection
315	019-182-003-0001	THORN J W ESTATE	200,000	72,601.65	17,260.55	LT 1 BLK C HOLMAN OUTLOT 39	3420 CRAWFORD ST	001	1999-2011	13	2006-66982	P	80	Y	10/20/06	10/26/11	3/14/12	8/7/12	2/5/13	SO to HC on 8/7/12 Sold to Subhash Jain & Velusami Arumugam for $92,000
316	014-118-039-0017	LIPSCOMB ALICE	56,591	33,996.77	17,203.05	LTS 17 & 18 BLK 39 FIDELITY	1705 FIDELITY ST	015	1992-2009	18	2005-48077	P	129	N	7/29/05	8/18/06	8/30/06			Over 65-Deferred
317	068-121-001-0006	MEYERS CLARENCE J III	175,000	76,947.78	17,111.79	TR 6 BLK 1 SOUTHMONT	13724 STANCLIFF ST	001	1996-2009	13	2007-05272	P	165	N	1/31/07	7/25/08	8/6/08	2/3/09		Sale Canceled - Bankruptcy Paid in Full
318	055-135-000-0015	PARHAM WILLIAM F JR LOZICA WILMA F PARHAM BESSIE	102,660	72,211.33	17,107.05	LT 15 BLK 11 LUM TERRACE	7718 JOPLIN ST	001	1998-2011	14	2004-62438	P	190	Y	11/8/04	5/29/09	6/5/09	11/3/09		Sale Canceled - Disability Homestead
319	042-071-000-9187	TEXAS DEPT OF TRANS	-	17,037.24	17,037.24	TRS 18C-1 18D-1 & 18E (NM) ABST 217 G W CHILDRESS	0 SH 249		1992	1										Government Exempt
320	012-265-000-0005	GIBBS LELIA	38,072	29,639.65	17,033.17	LTS 5 & 6 BLK 174 EAST HOUSTON	5910 WEDGEFIELD ST	012	1961-2004	44										Over 65-Deferred
321	115-026-000-0016	FILLMAN DONALD F	626,231	36,047.56	17,015.30	RES B1 GREENS CROSSING SEC 1	11211 CROWN PARK DR	009	2008-2011	4										Over 65-Deferred
322	045-140-004-0035	PATTON MARIA I C/O JEANNINE C FLYNN	751,300	46,335.17	16,996.68	TR 3N & TRS 5A & 6A BLK 18 ABST 836 W WHITE	4624 IVANHOE ST	001	2007-2010	4										Over 65-Deferred
323	037-277-000-0006	RODRIGUEZ PEDRO & GUADALUPE	227,651	50,972.01	16,996.64	LT 6 BLK 12 WOODLAND HEIGHTS	424 EUCLID ST	001	1992-2011	20										Over 65-Deferred

Total	**293,994,964**	**39,209,937.29**	**11,868,340.89**

Categories	Count	% of Total
Paid	50	15.5%
Sold	24	7.4%
Environmental/Not Suitable for Sale	46	14.2%
Bankruptcy	22	6.8%
Exemption	181	56.0%
2011 Only (included in Count total)	23	7.1%

ISD Codes

001- HISD
002-Deer Park
003-Waller
004-Cypress-Fairbanks
005-Crosby
006-Channelview
007-New Caney
008-Alief
009-Aldine
012-North Forest
015-Galena Park
016-Goose Creek
017-Klein
018-Humble
019-Katy
020-La Porte
021-Pasadena
023-Sheldon
024-Spring
025-Spring Branch
026-Tomball
027-Clear Creek
028-Dayton
029-Pearland
030-Huffman
031-Stafford

Exemptions

DV-Disabled Veteran
E- Exempt
F-Over 55
H-Homestead
O-Deferred
S- Over 65
X3-Total Exemption

Notes:
HCAD Value and HCTO TPI have been updated with July 2011 data
HCTO TPI = Harris County Tax Office Tax, Penalties and Interest
COH TPI = City of Houston Tax, Penalties and Interest
(M) - indicates multiple related accounts